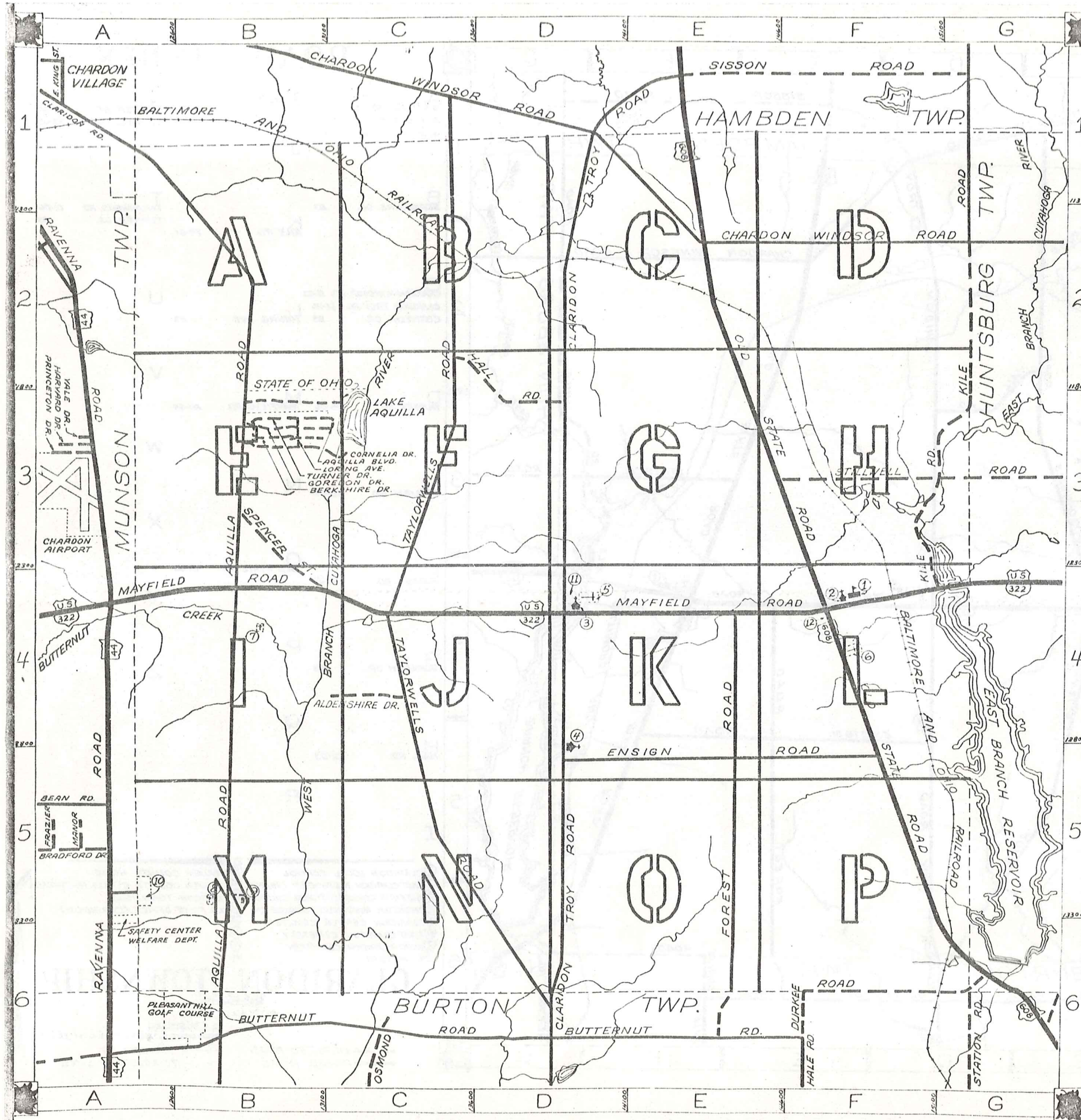


ROAD INDEX



A AQUILLA BLVD. C3 AQUILLA RD. A1-B6 ALDENSHIRE DR. C4	I con't	S SPENCER ST. B3-B STILLWELL RD. F3-G
B BERKSHIRE DR. B3	J	T TAYLORWELLS RD. C1-D TURNER DR. B3
C CHARDON WINDSOR RD. D1-G2 CLARIDON TROY RD. D1-D6 CORNELIA DR. B3	K KILE RD. F4-G1	U
D DURKEE RD. F6-G6	L LURING AVE. B3	V
E ENSIGN RD. D5-F5	M MAYFIELD RD. A4-G4	W
F FOREST RD. E4-E6	N	X
G GOREDON DR. B3	O OLD STATE RD. E1-G6	Y
H HALL RD. C2-D3	P	Z
I	Q	
	R	

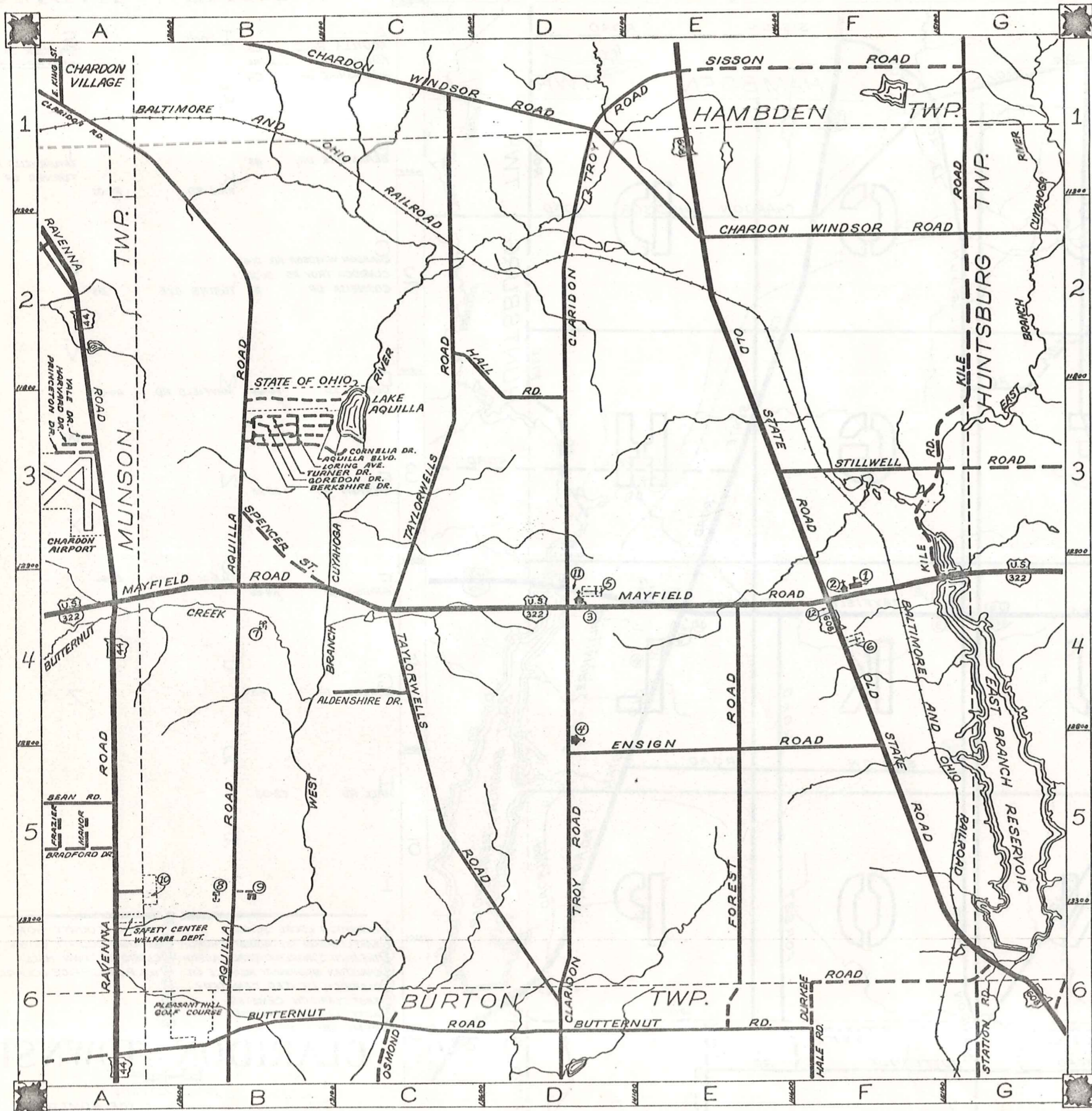
- ① CLARIDON LOCAL SCHOOL
- ② EAST CLARIDON METHODIST CHURCH
- ③ THE FIRST CONGREGATIONAL CHURCH
- ④ CHRISTIAN MISSIONARY ALLIANCE CH.
- ⑤ CLARIDON CENTER CEMETERY
- ⑥ EAST CLARIDON CEMETERY
- ⑦ WEST CLARIDON CEMETERY
- ⑧ CEMETERY
- ⑨ GEauga COUNTY HOME
- ⑩ GEauga COUNTY COMM. HOSPITAL
- ⑪ CLARIDON TOWN HALL
- ⑫ U.S. POST OFFICE (CLARIDON)
- ⑬
- ⑭
- ⑮
- ⑯

CLARIDON TOWNSHIP

SCALE = 1" = 2000'

CLYDE POMEROY
GEAUGA COUNTY ENGINEER

UNPAVED ROAD
 PAVED ROAD
 RAILROAD
 TOWNSHIP LINE



ROAD INDEX

A	AQUILLA BLVD. C3	I cont	S	SPENCER ST. B3-B4
	AQUILLA RD. A1-B6	J		STILLWELL RD. F3-63
	ALDENSHIRE DR. C4			
B	BERKSHIRE DR. B3	K	T	TAYLORWELLS RD. C1-D6
		KILE RD. F4-61		TURNER DR. B3
C	CHARDON WINDSOR RD. D1-G2		U	
	CLARIDON TROY RD. D1-D6			
	CORNELIA DR. B3	L		LORING AVE. B3
D	DURKEE RD. F6-G6	M	V	MAYFIELD RD. A4-G4
E	ENSIGN RD. D5-F5	N	W	
F	FOREST RD. E4-E6	O	X	OLD STATE RD. E1-G6
G	GOREDON DR. B3	P	Y	
H	HALL RD. C2-D3	Q	Z	
I		R		

- ① CLARIDON LOCAL SCHOOL
- ② EAST CLARIDON METHODIST CHURCH
- ③ THE FIRST CONGREGATIONAL CHURCH
- ④ CHRISTIAN MISSIONARY ALLIANCE CH.
- ⑤ CLARIDON CENTER CEMETERY
- ⑥ EAST CLARIDON CEMETERY
- ⑦ WEST CLARIDON CEMETERY
- ⑧ CEMETERY
- ⑨ GEauga COUNTY HOME
- ⑩ GEauga COUNTY COMM. HOSPITAL
- ⑪ CLARIDON TOWN HALL
- ⑫ U.S. POST OFFICE (CLARIDON)

CLARIDON TOWNSHIP

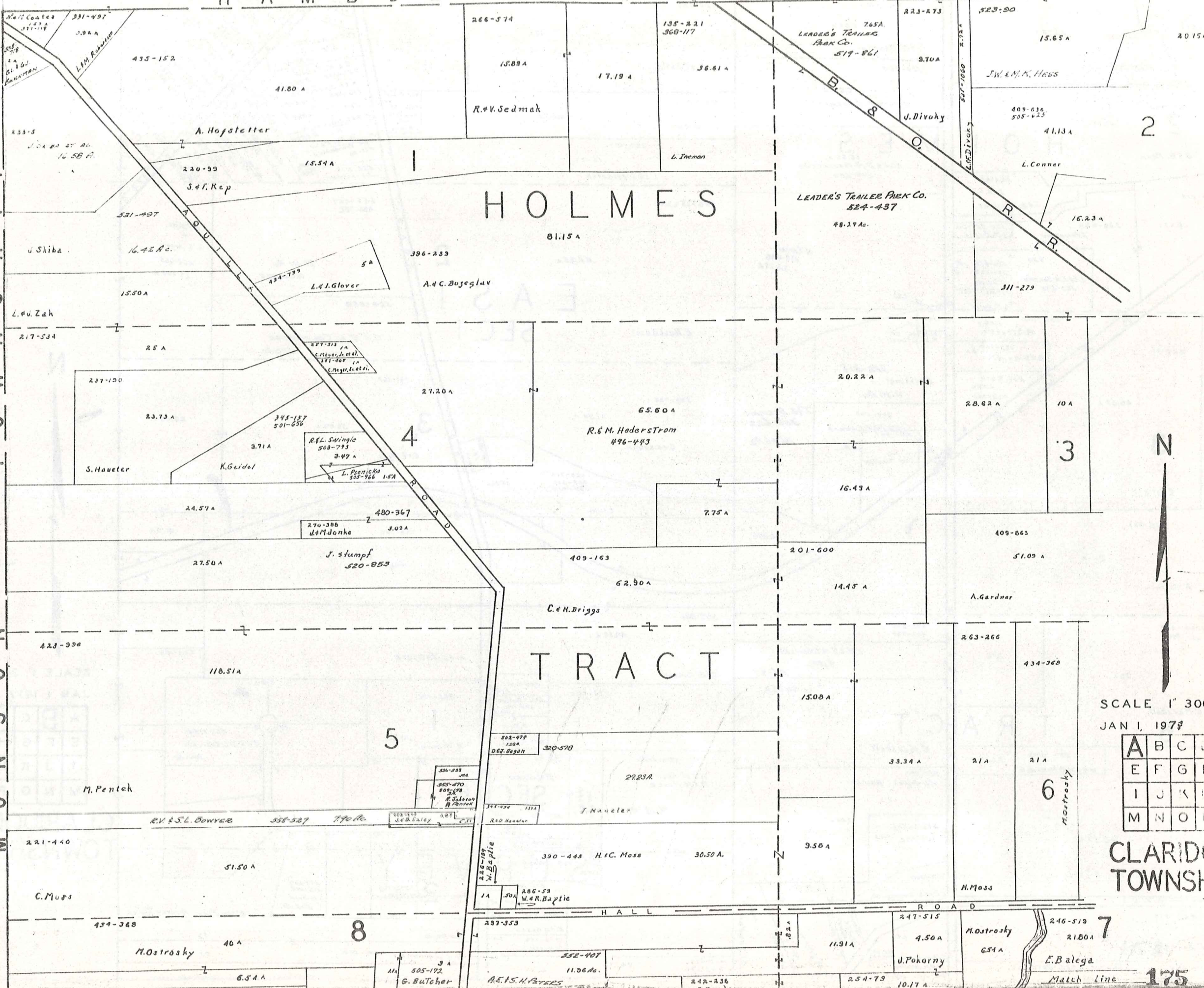
SCALE = 1" = 2000'

O.J. ROBINSON
GEAUGA COUNTY ENGINEER

- UNPAVED ROAD
- PAVED ROAD
- RAILROAD
- TOWNSHIP LINE

H A M B U R G T O W N S H I P

P
I
S
H
T
O
W
N
S
H
I
P
M
U
N
I
C
I
P
A
L



2

4

3

5

6

8

7

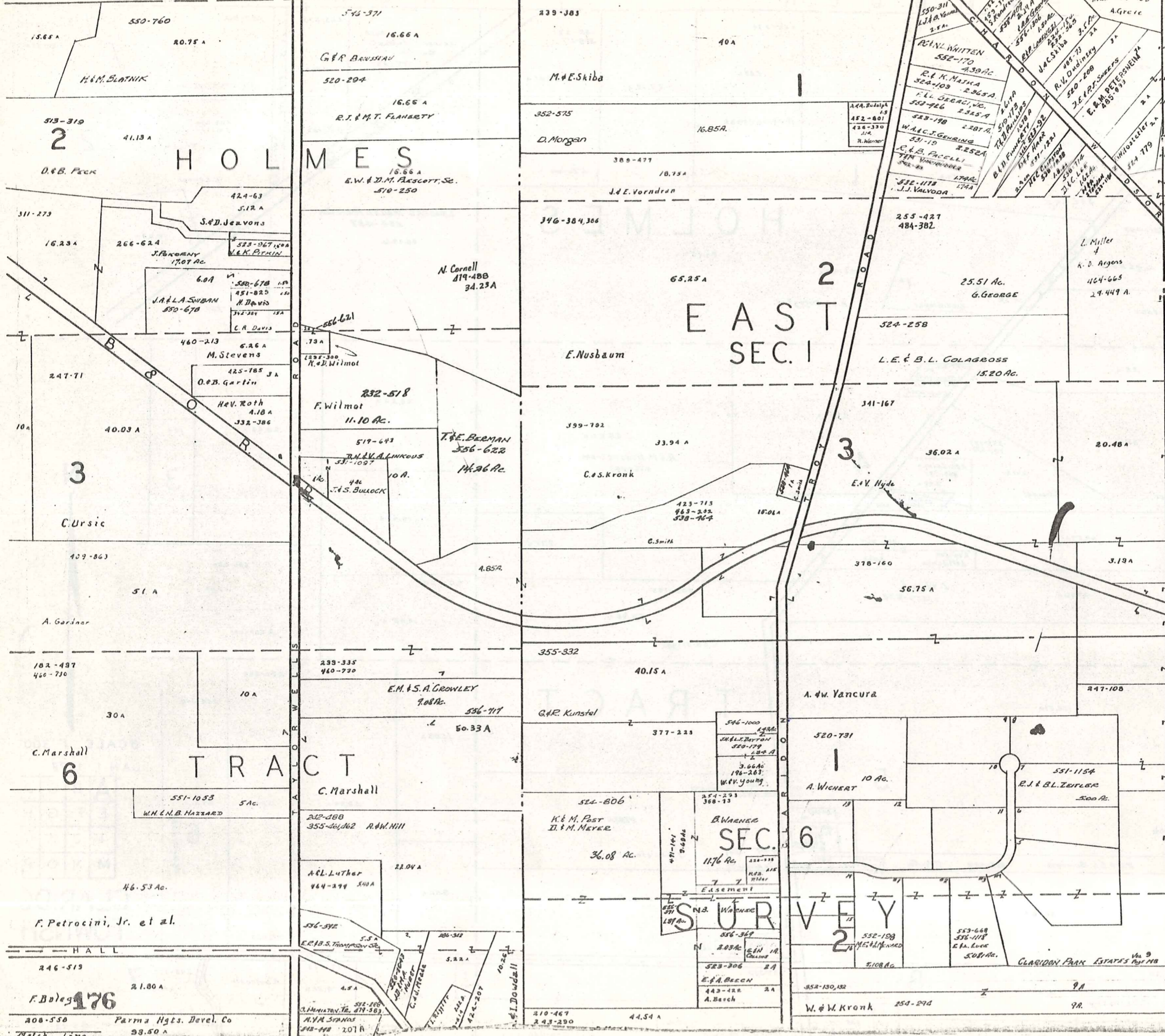


SCALE 1" = 300'
JAN 1, 1977

A	B	C	D
E	F	G	H
I	J	K	L
M	N	O	P

CLARIDON TOWNSHIP

H A M B U R G T O W N S H I P



SCALE 1" = 300'

JAN 1, 1977

A	B	C	D
E	F	G	H
I	J	K	L
M	N	O	P

CLARIDON TOWNSHIP

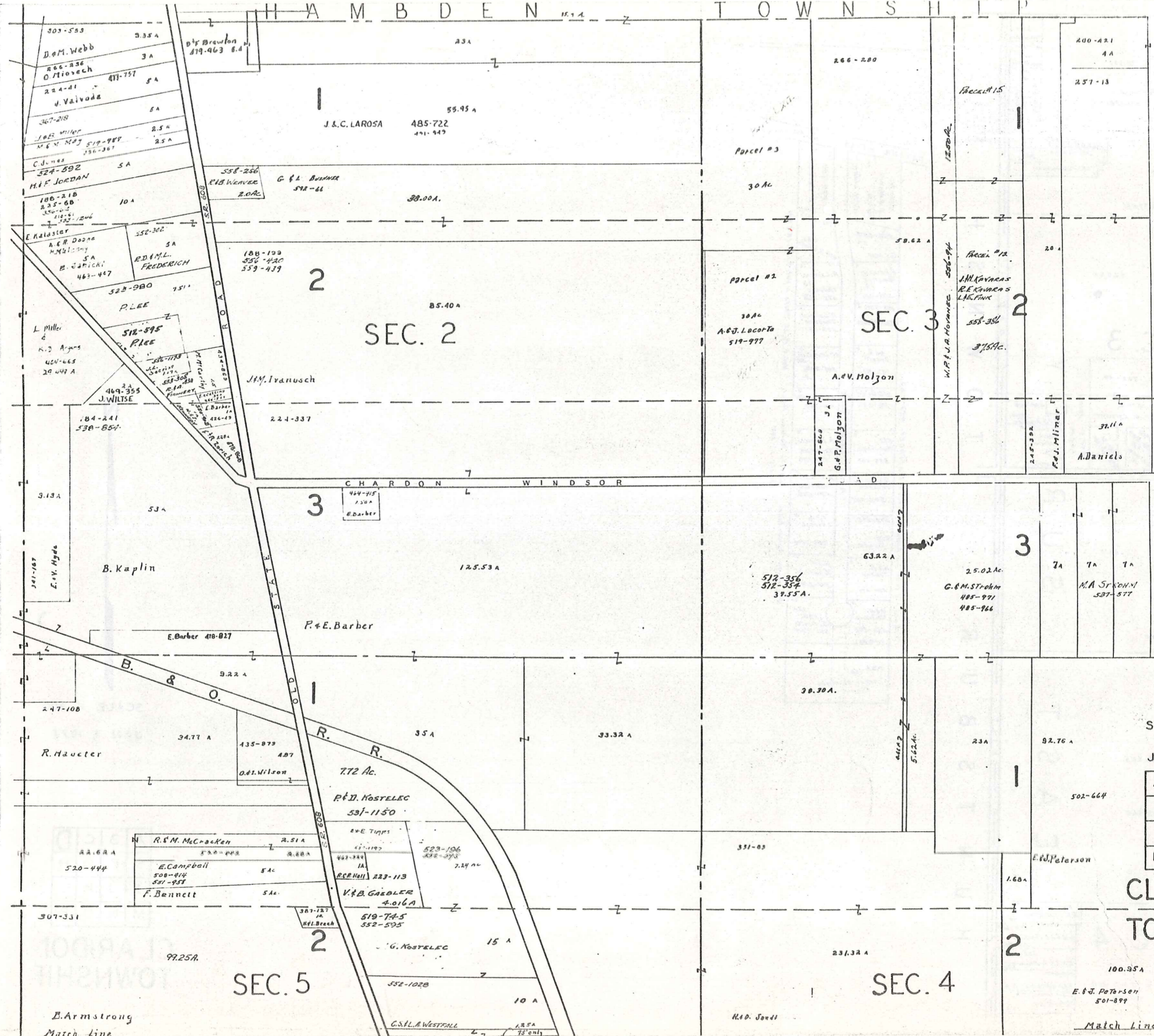
F. Bodeg 176

208-550 Parma Hgts. Devel. Co
Match Line 98.50 A

SEC. 6 SURVEY
EASEMENT

CLARIDON PARK ESTATES Part 1A

H A M B D E N T O W N S H I P



SCALE 1" = 300'

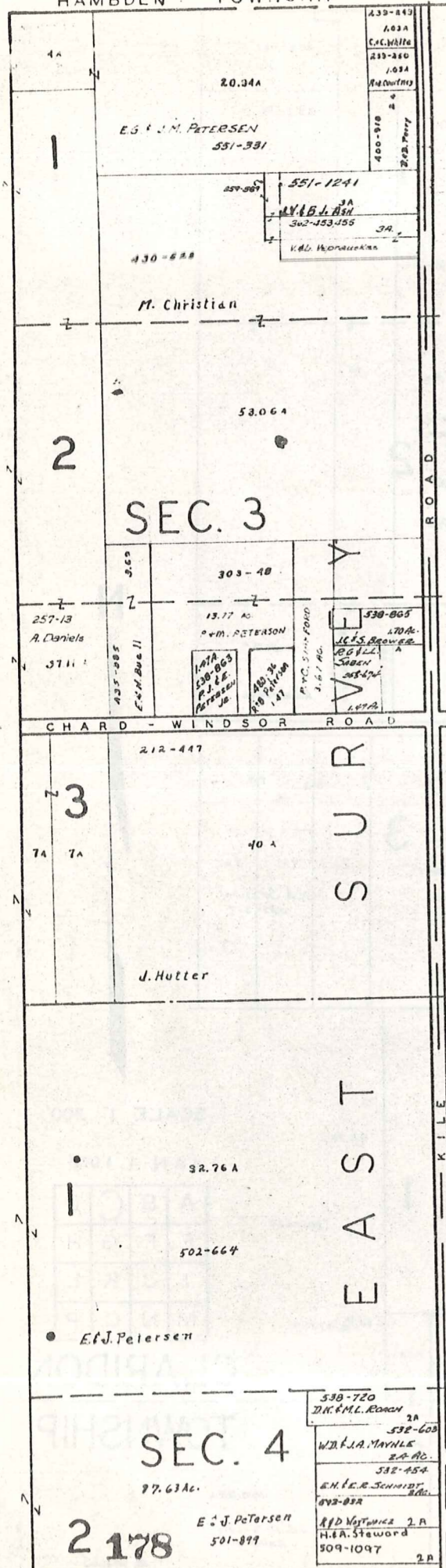
JAN 1, 1974

A	B	C	D
E	F	G	H
I	J	K	L
M	N	O	P

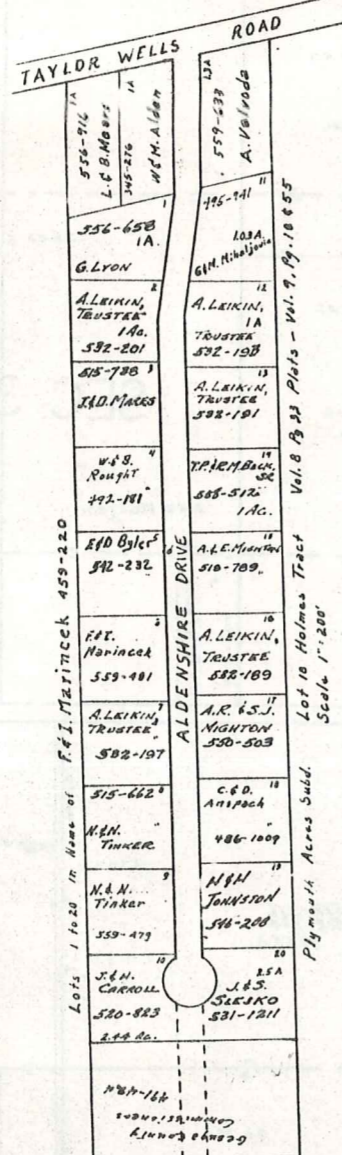
CLARIDON TOWNSHIP

B. Armstrong
Match Line

Match Line 177




T O W N S H I P
H U N T S B U R G



Lots 1 to 20 in Name of F.F. Marinck 459-220

Vol. 8 B 33 Plats - Vol. 9, P. 18 & 55
Lot 10 Holmes Tract
Scale 1"=200'
Plymouth Acres Sudd.



SCALE 1" = 300'
JAN 1, 1973

A	B	C	D
E	F	G	H
I	J	K	L
M	N	O	P

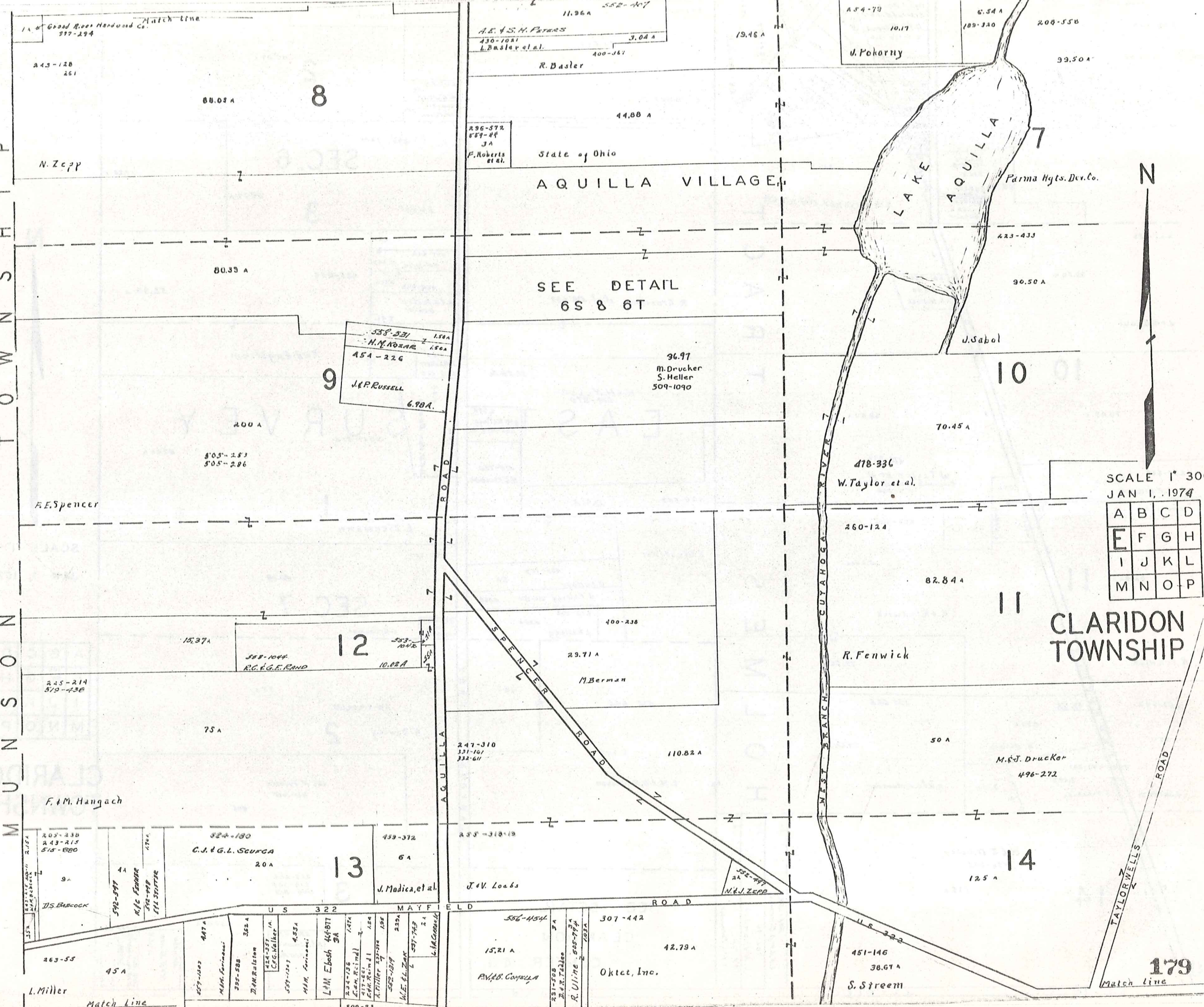
CLARIDON TOWNSHIP

SEC. 4
97.63Ac.
E.S. & J. Petersen
501-899
2 178

539-720
D.N. & M.L. ROACH 2A
532-603
W.D. & J.A. MAYNLE 2A AC.
532-454
E.H. & E.R. SCHMIDT 2A AC.
892-832
R.D. VOTAW 2A
H.A. Steward
509-1097 2B

T
O
W
N
S
H
I
P

M
U
N
I
C
I
P
A
L



AQUILLA VILLAGE

LAKE
AQUILLA

CLARIDON
TOWNSHIP

SCALE 1" = 300'
JAN 1, 1974

A	B	C	D
E	F	G	H
I	J	K	L
M	N	O	P

Match Line
307-331

Match Line
208-550

7
93.50 A

Parma Hgts. Devel. Co.

2.46 A
220-20-30
4.67 A
W. Kronk

2
45.97 A

2.0-467
243-230
44.54 A
E. Meyer

155-499
1.57
K.C. Post
400-311
15 A
D.M. Meyer

2.07 A
184-782
E.M. A. Brady
518-1065 P.M.A.
D. & T. MAHONEY
505-356 181 A
S. Ahol
300 A
331-709
500-625 3A
100-114
233
424-207
1026 A
C. & I. DOWDALL
ROAD

431-424
SEC. 6
3
30.17 A
J. West

2.20
417-692
2.20 A
P. Griffin
464-995
2.20 A
A.M. Poshak
884-41
2.92
435-856
52.98 A

1.50
T. J. J. J. J.
386-462
3A
F. & U. Engstrom

1.34 A
D. D. Kellogg
480-538, 40
515-720
H.C. Kellogg
144-486
D. & E. Van Duren
6.33
151-314
63.61 A

426-657
22.91 A.
L
D. Kellogg 460-157 5A
J. Kellogg 460-155 4.06 A
2.13-396
5.30 A
J. Kellogg
10 A
L. Eiermann
299-365
40.28
SEC. 7
1
J. Grossman

376-376
103A
A.J. Koltzar
40.28
J. Grossman
55 A
R. Rowley 2
470-509, 511, 513
M. & N. Johnson
460-1015
40 A

203-298
216-345
546-813
34.07 A
3
538-420
2.11 A
A.L. Stone
4.15 A
7-524-811
2.76 A
H. B. Stone
2.76 A
204-815
A.L. Stone
1.250 A
430-271
A.L. Stone
1.250 A

223-433
30.50 A
J. & A. Subol

10
70.45 A
48.80 A
201-456
2.50 A
J. & R. Holmes

247-660
9.76 A
H. & I. Naramore
260-144
3.5 A
C. Wallace
480-3
478-336
W. Taylor et al.
Cleveland Trust Co. Trustees
576-966

82.84 A
11
203-323
57.61 A
R. & A. Fenwick

R. Fenwick
15.90 A
532-666
34.60 A
R. Marietta

451-142
50 A
331-502
337-978
9.75 A
443-607
7.49 A
3.10 A
L.H. & G.P. Munson

S. Stream
T. Stocking
M. & J. Drucker
496-272
125 A
14
180
U.S. 322
MAYFIELD
ROAD

H O L M E S
T R A C T

C L A R I D O N
T R O Y

R. Grosvenor et al 478-633
R. Grosvenor et al 478-633
K. & H. MILLER
524-879
426-657
22.91 A.
J. Grosvenor
460-157
D. Kellogg 5A
J. Kellogg 460-155 4.06 A
2.13-396
5.30 A
J. Kellogg
10 A
532-666
61.80 A
L. H. & G. P. MUNSON
SEE DETAIL
CLARIDON
CENTER 6Q



SCALE 1" = 300'
JAN 1, 1974

A	B	C	D
E	F	G	H
I	J	K	L
M	N	O	P

CLARIDON
TOWNSHIP

Match Line
307-33

99.25A

17.50 A

231.32 A

100.35 A

SEC. 5

SEC. 4

B. Armstrong

H. D. Sandt

E. J. Peterson
501-899

69.69A
I. Young
470-456

28.50A

100 A

378-78
J. M. Evans
2.31A

2.47-1

2.47-123
524-291

435-742

30A

18A

3

H. J. Benson

R. A. Randles

R. Winckell

503-685
L. L. Hess

13 A

2.45-429
524-291

417-89
C. Stressing

18.50 A

21.25A

EAST

SURVEY

471-714
379-45
C. Mack

37.50

R. A. Holt 480-997
550-180
R. A. Holt
1.75 Ac.

431-720

61A

213-517
9A
G. Antene

362-281
5.50A
L. F. Lumadue

234-80

425-330
219A
R. D. Kufner

R. A. Holt

477-553, 544, 550
11A
R. Tretera

31.87A
G. Kent

D. & P. Demko

210-376

54.92 A

494-726
2A
L. C. M. Weaver

430-488
d. Salecher

425-328
3.7 A
d. Demko

M. Daniel

H. Buell

d. Salecher

Demko-Lewis
Sub. Div.
Vol. 2 Pg. 165

213-566
576-813
D. H. & J. A. Starr

SEC. 8

530-722
545-516
15.4 B. J. Starr

167-234
7.46 A
C. B. Smith

SEC. 9

11.25 A

30A

245-185
562-237
3A
J. Miller

E. Buell

210-335
556-687
Bachman Co.

D. H. & J. A. Starr

203-298
218-345

229-186
33A

210-438
40 A

387-511
501-637
3A
J. Miller

435-274
37.93 A
G. T. Kent

220-551

210-335
556-687
Bachman Co.

26.08 A

R. H. Kellogg

237-138
3A
S. C. Wells

558-251
R. D. & K. M. Miller
2.80A

21.43 A

8.05 A
17.32 A

434-210
2A
E. Plummer

453-805
17A
J. J. Marcus

SEE DETAIL
EAST CLARIDON
6 R

583-1929
W. K. Dufur, Sr.
4.437 A

R. A. G. Miller, III
532-780
2.78A

W. L. Schloss
7.38 A

C. P. Hans

206-415
3.08 A
B. Corson

City of Akron



SCALE 1" = 300'

JAN 1, 1974

A	B	C	D
E	F	G	H
I	J	K	L
M	N	O	P

CLARID
TOWNS

200-432

Match line

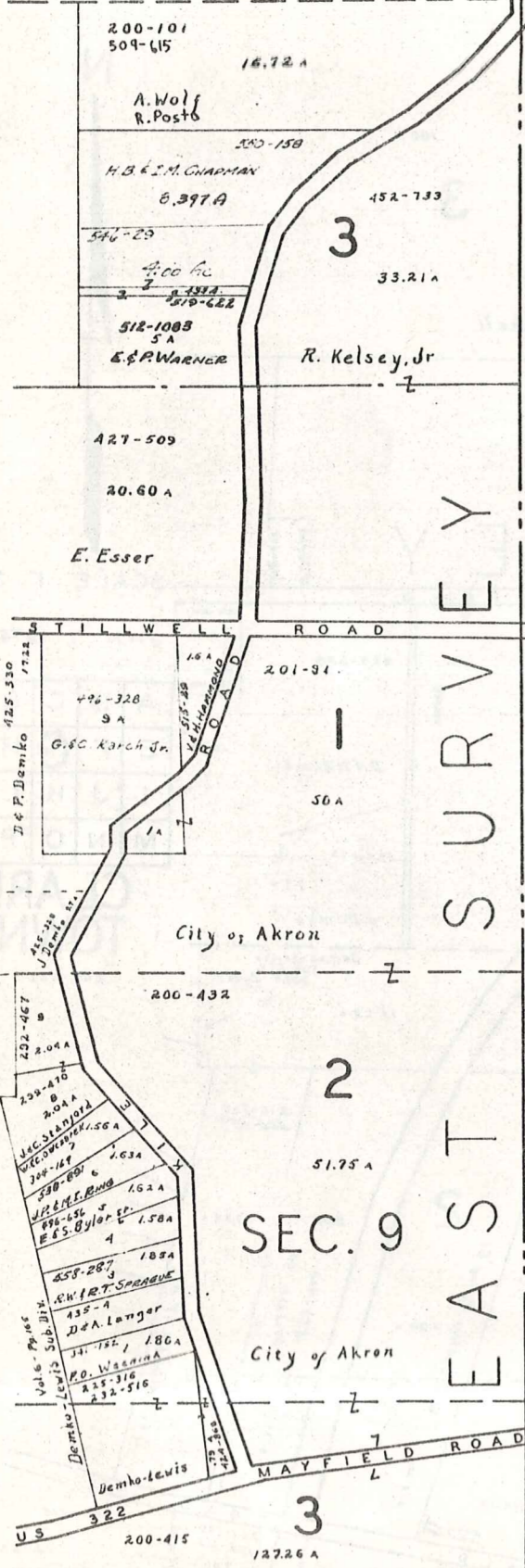
562-122

77. Ac.

C.M. Inman

SEC. 4

333-846 R.R.
 T.J. E. Asch
 516-4158
 C.J. & A. ROGERS
 A.O. Ac.
 F.J. HENRY
 503-887 2.00
 J.A.M. Hess
 515-812 2.4
 517-1250
 S.H. F.
 A.H. ADAMS
 J.R. S. RICHARDSON
 516-1224 2.26 Ac.



EAST SURVEY HUNTSBURG TOWNSHIP



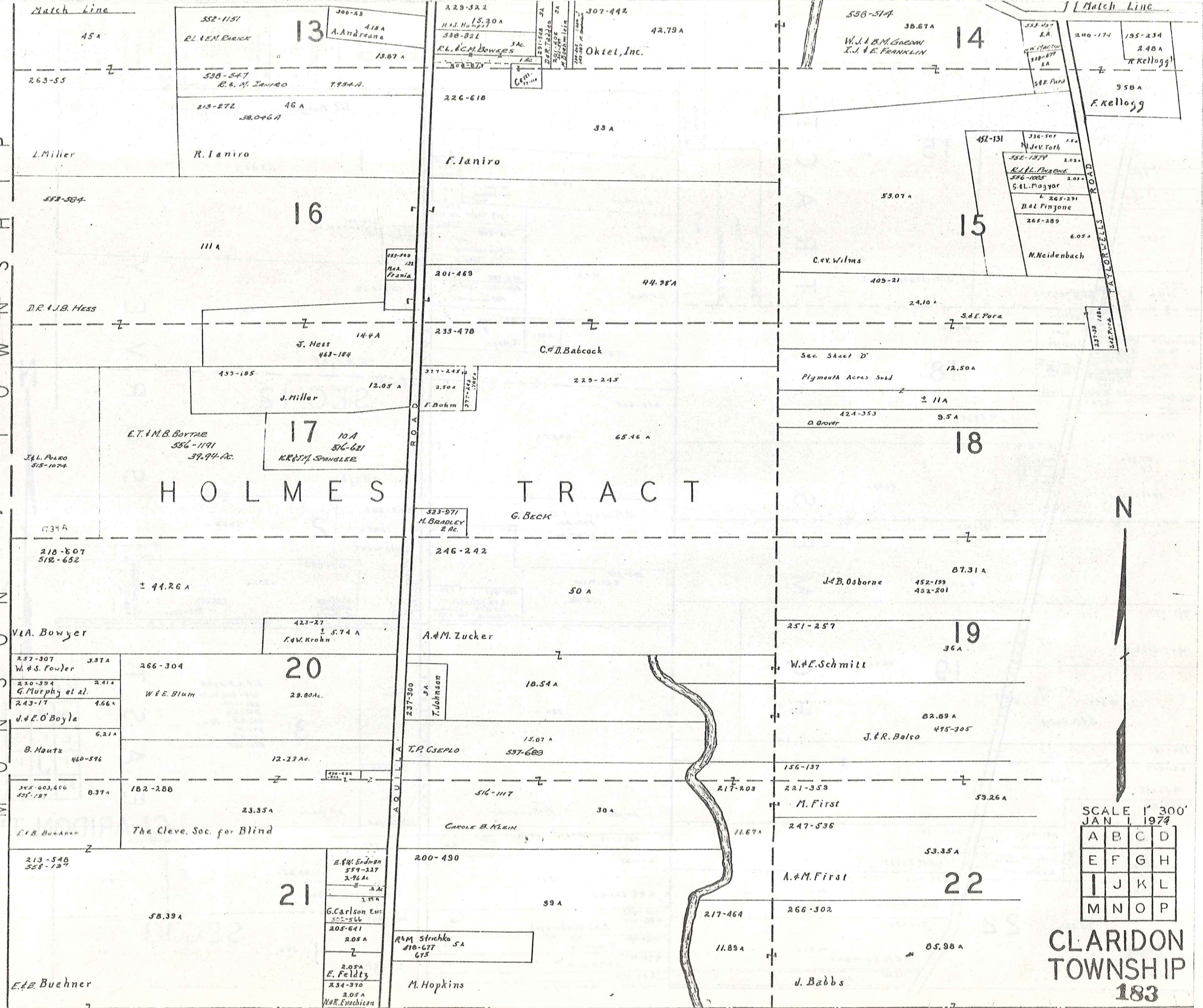
SCALE 1" = 300'

JAN 1, 1974

A	B	C	D
E	F	G	H
I	J	K	L
M	N	O	P

CLARIDON TOWNSHIP

P
S
H
N
W
T
O
W
N
S
H
I
P
M
U
N
I
C
I
P
A
L



H O L M E S T R A C T

SCALE 1" = 300'
JAN 1 1974

A	B	C	D
E	F	G	H
I	J	K	L
M	N	O	P

CLARIDON TOWNSHIP 183

SEE DETAIL CLARIDON 6 Q

12	11	10	9	8	7	6	5	4	3	2	1
J. Fenwick 469-787	401	E. Kreider 400-201	249	423-602	423-602	423-602	423-602	423-602	423-602	423-602	423-602
FENWICK		KREIDER		KREIDER		KREIDER		KREIDER		KREIDER	
VOL 6		PG. 17		PG. 17		PG. 17		PG. 17		PG. 17	

HOLMES TRACT

J.I. Morget 9.69 A

63.42 A

14.30 A A.L. Hope

19.9 A L.P. Hope

189-547 50 A

S. Rajki

SEC. 12

J. Rajki

242-202 11.45 A 2 19.62 A

K. Wilmont

513-259 15.15 A

V. Hess H. Hoff A. Dietz

111-482 10 A

531-968 5.9 A

H.A. Biezak H.H. Webster

213-243 18.25 A

F.M. Vaccariello 10 A

206-469 39 A

A. English



JAN 1 1977 SCALE

A	B	C
E	F	G
I	J	K
M	N	O

CLARIDON T

SEC 13

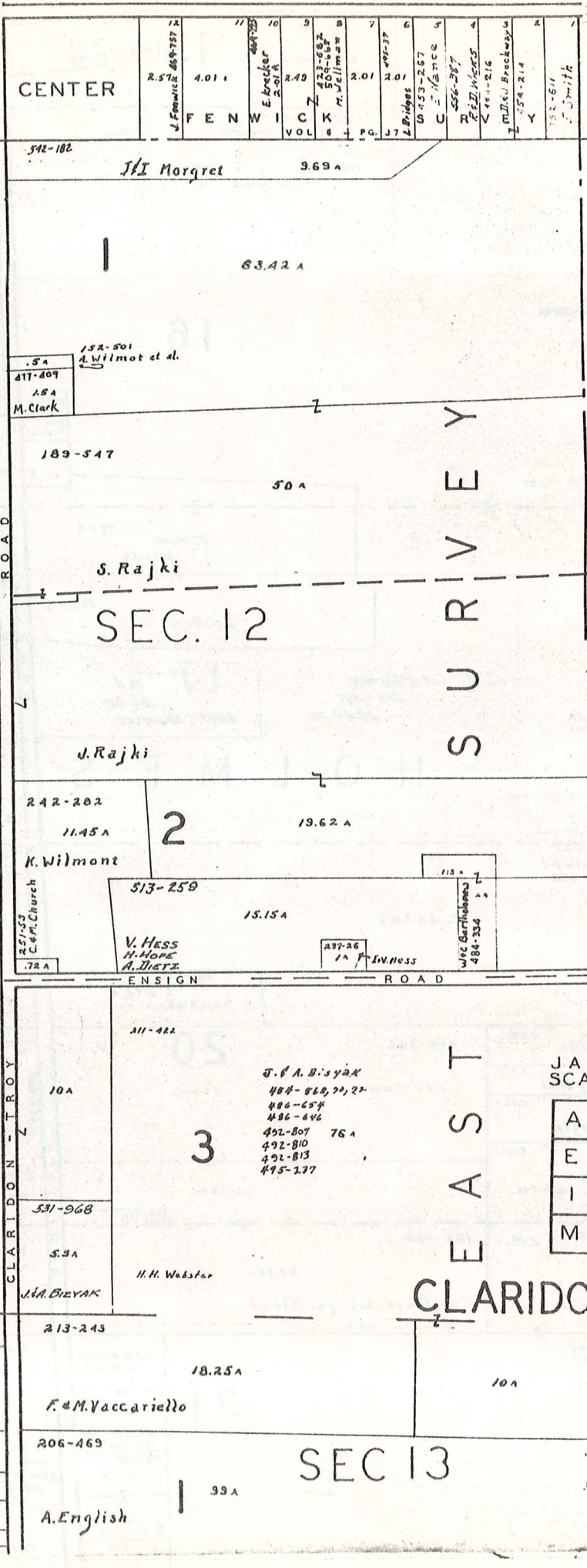
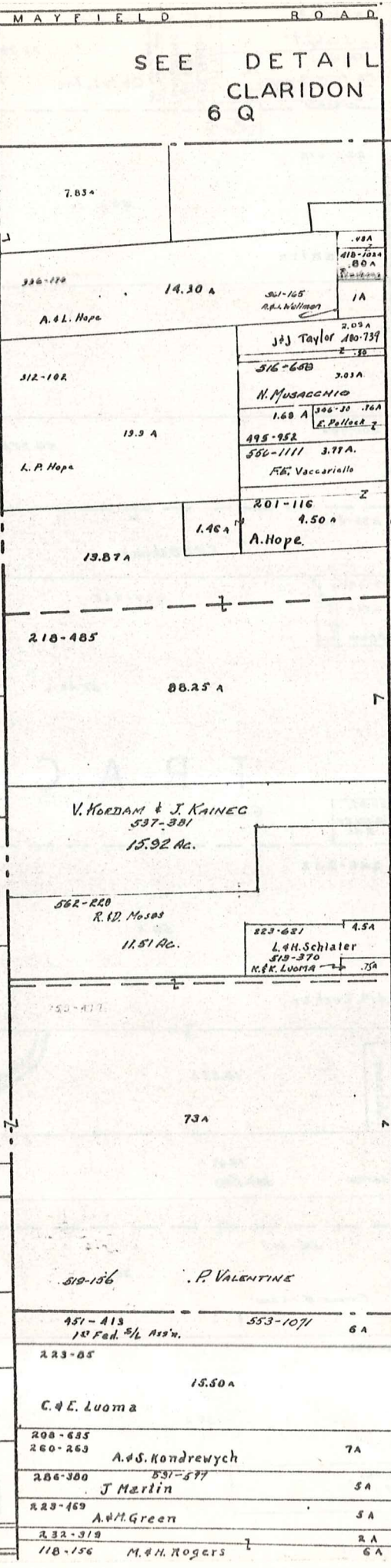
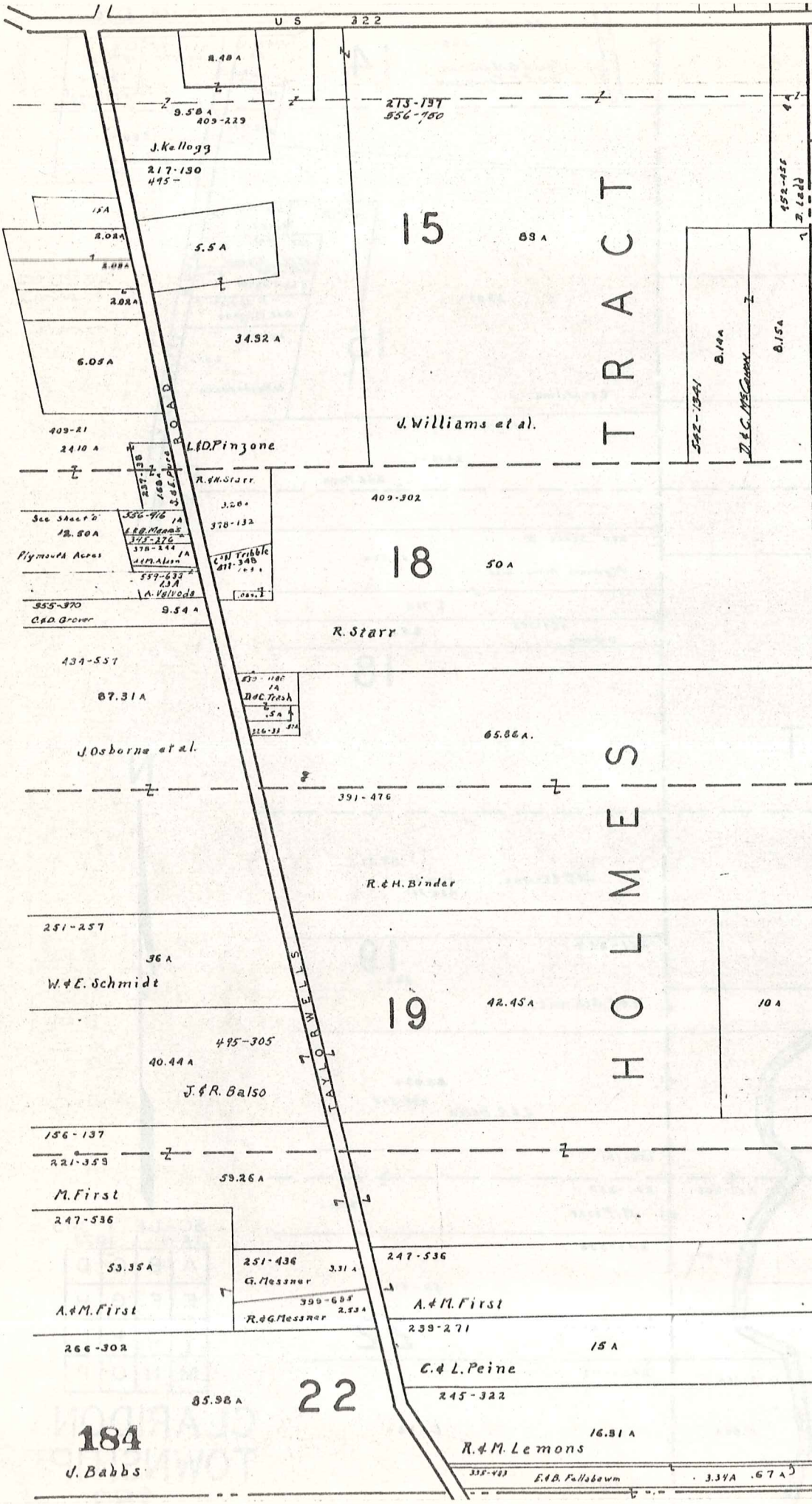
15 89 A

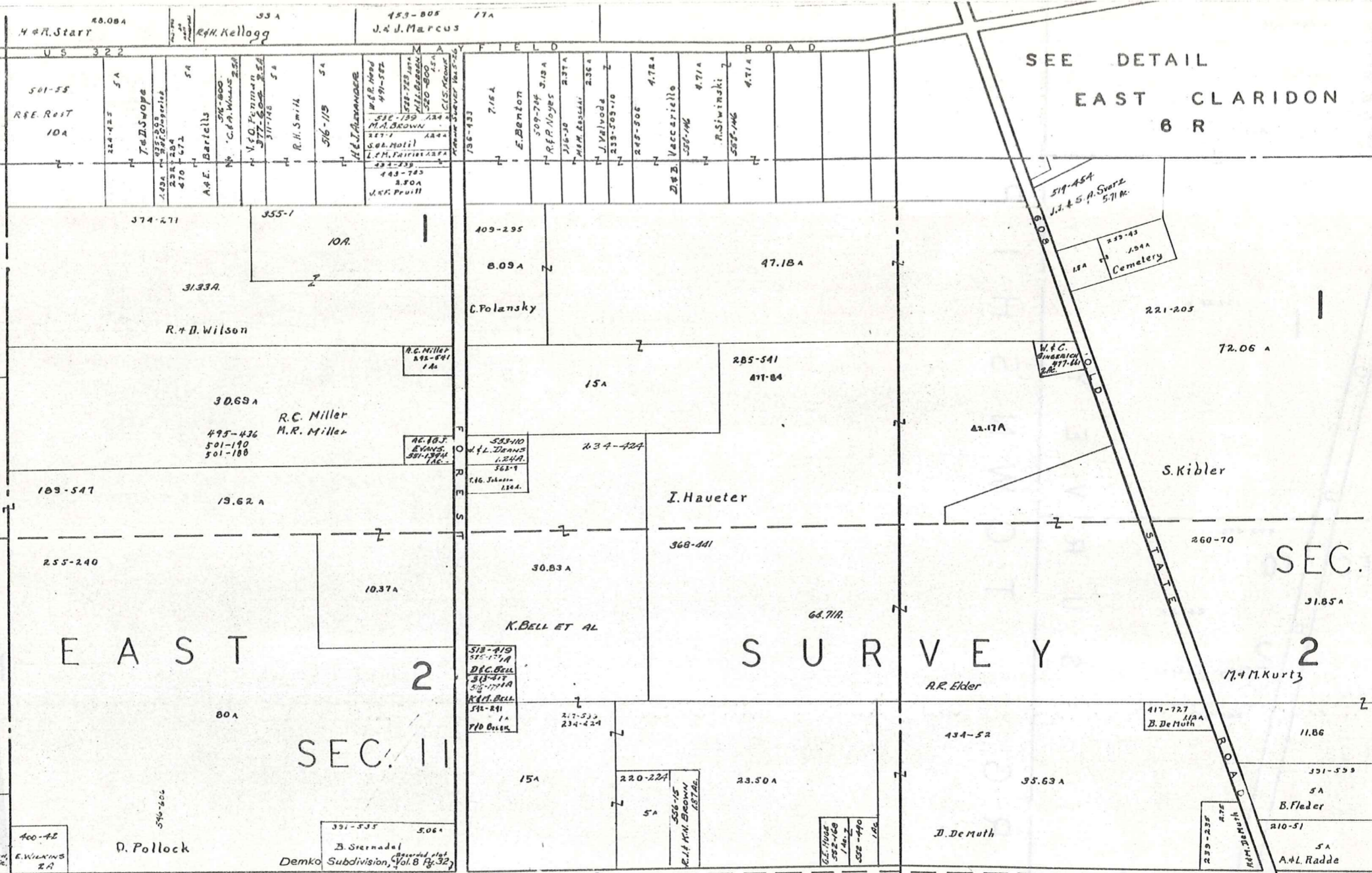
18 50 A

19 42.45 A

22 85.98 A

184 J. Babbs



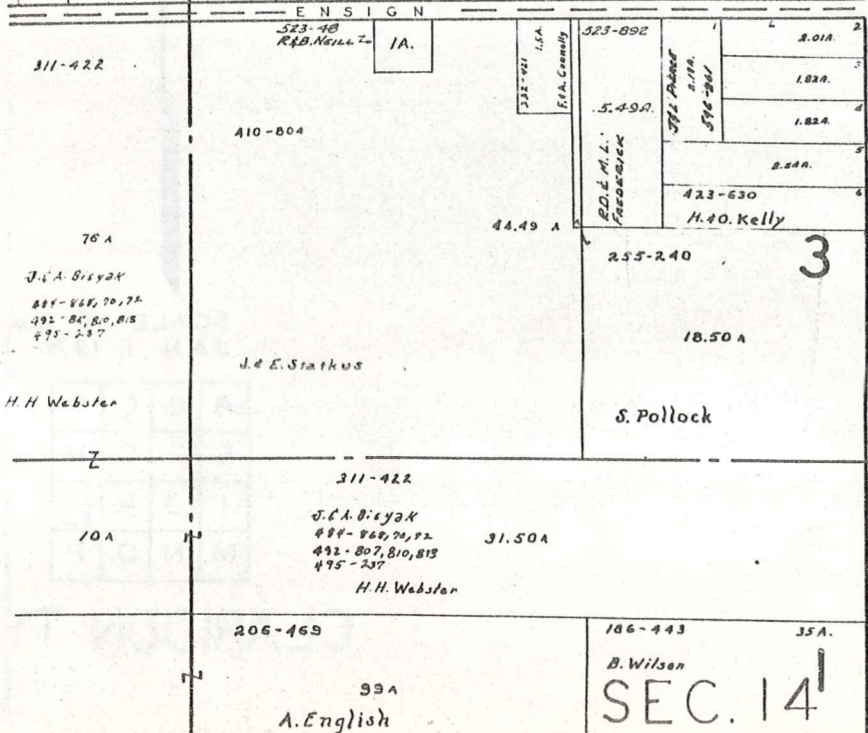


SEE DETAIL
EAST CLARIDON
6 R

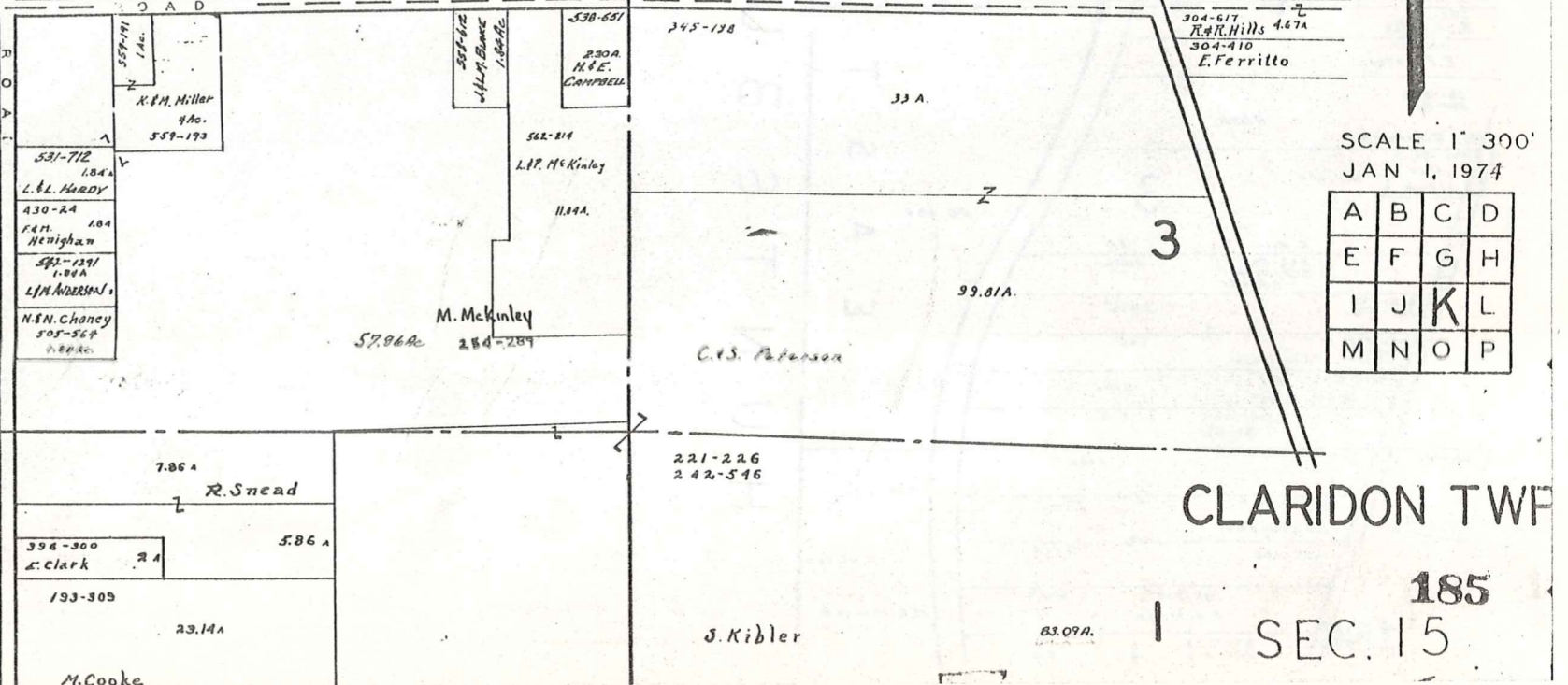
EAST
2
SEC. 11

SURVEY

SEC. 10
2



SEC. 14



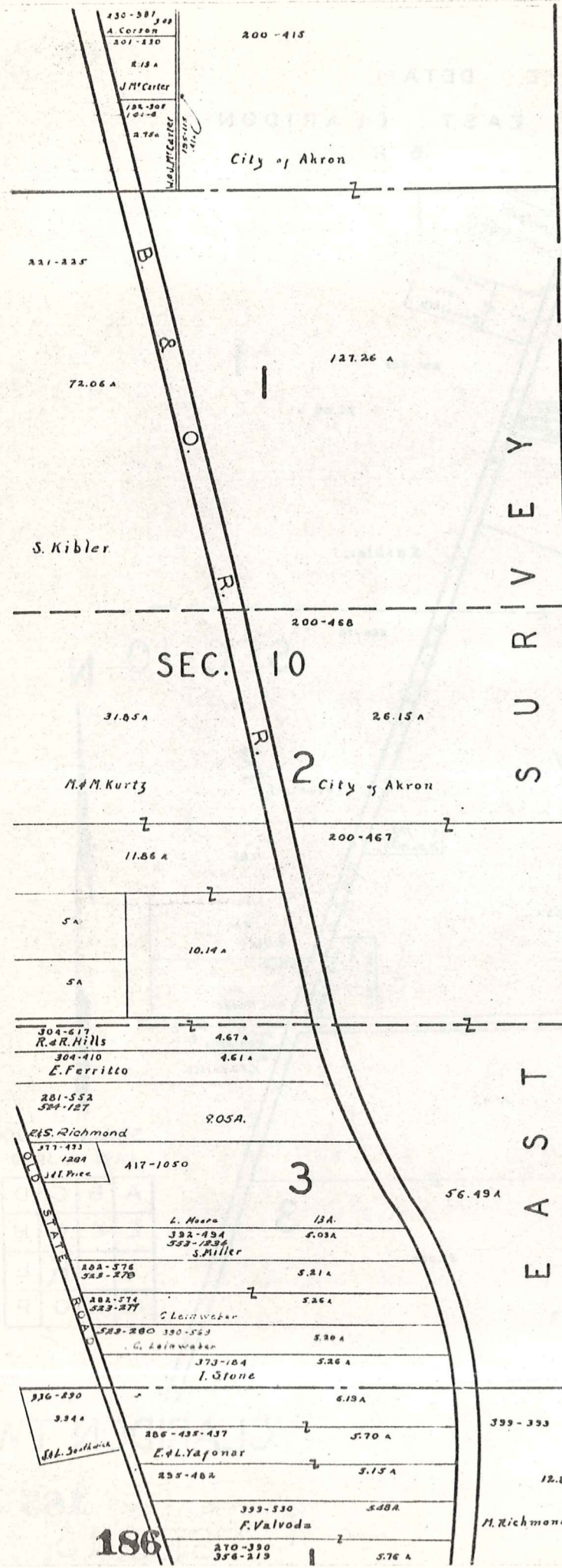
CLARIDON TWP

185
SEC. 15



SCALE 1" = 300'
JAN 1, 1974

A	B	C	D
E	F	G	H
I	J	K	L
M	N	O	P



200-415
City of Akron

SEC. 10

S U R V E Y T O W N S H I P
R A N G E 2 E A S T
H U N T S B U R G

N

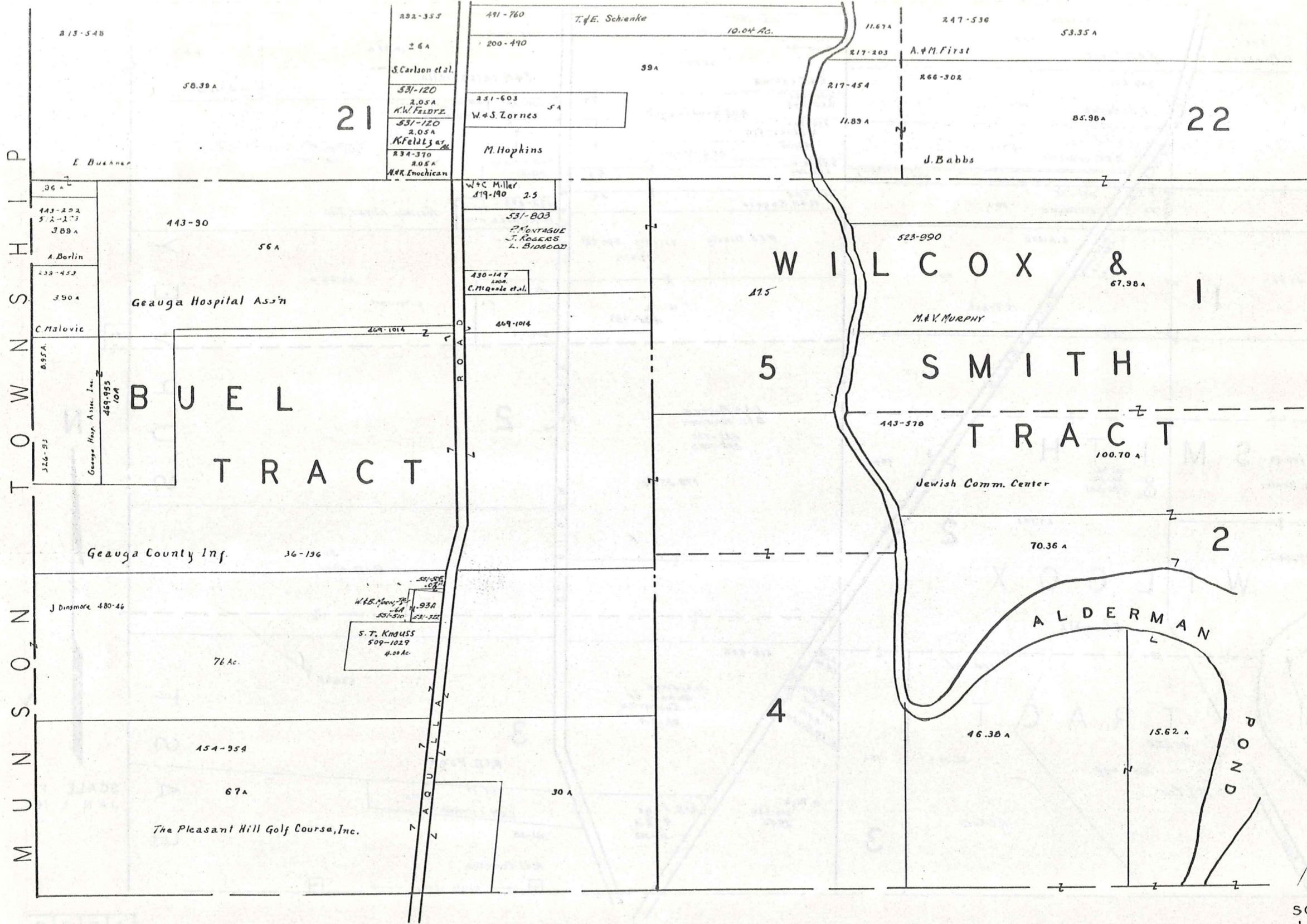


SCALE 1" = 300'
JAN 1, 1974

A	B	C	D
E	F	G	H
I	J	K	L
M	N	O	P

CLARIDON TWP

186



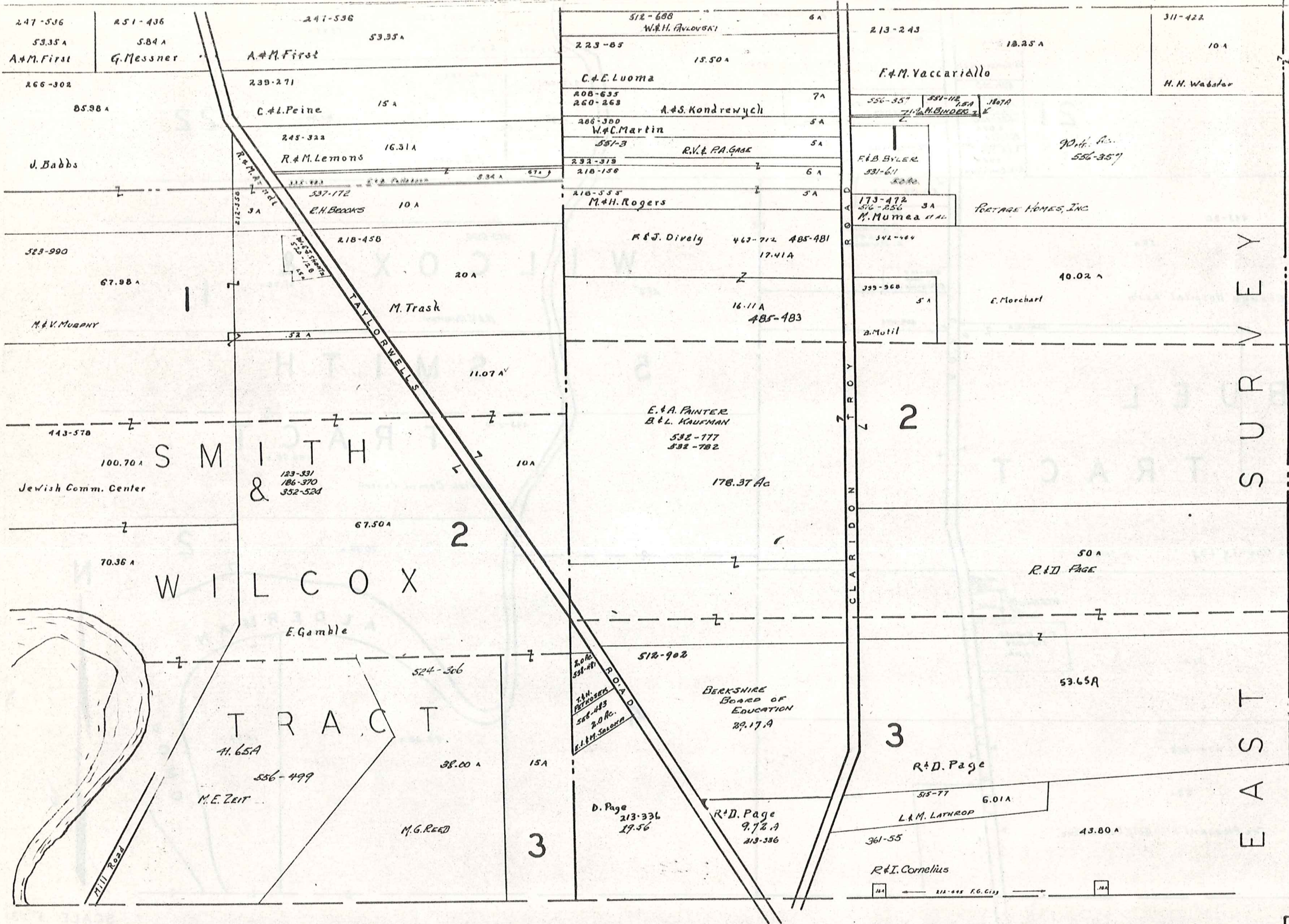
P
H
S
N
W
T
O
W
N
S
H
I
P
M
U
N
I
C
I
P
A
L
I
T
Y

BURTON TOWNSHIP

SCALE 1" = 3'
JAN 1, 1974

A	B	C	D
E	F	G	H
I	J	K	L
M	N	O	P

CLARIDON T
187



EAST SURVEY



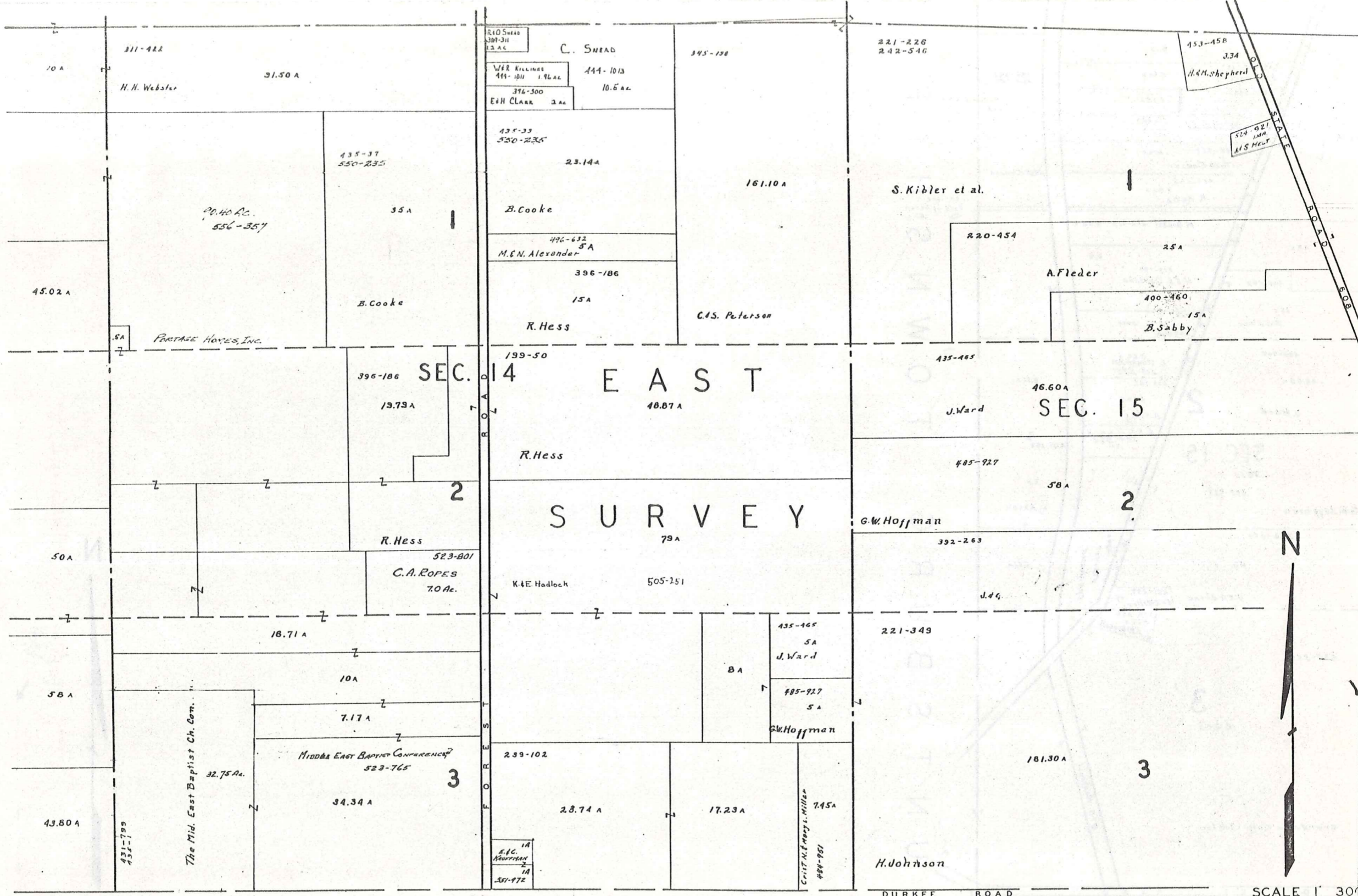
SCALE 1" = 40' JAN 1, 197

BURTON

TOWNSHIP

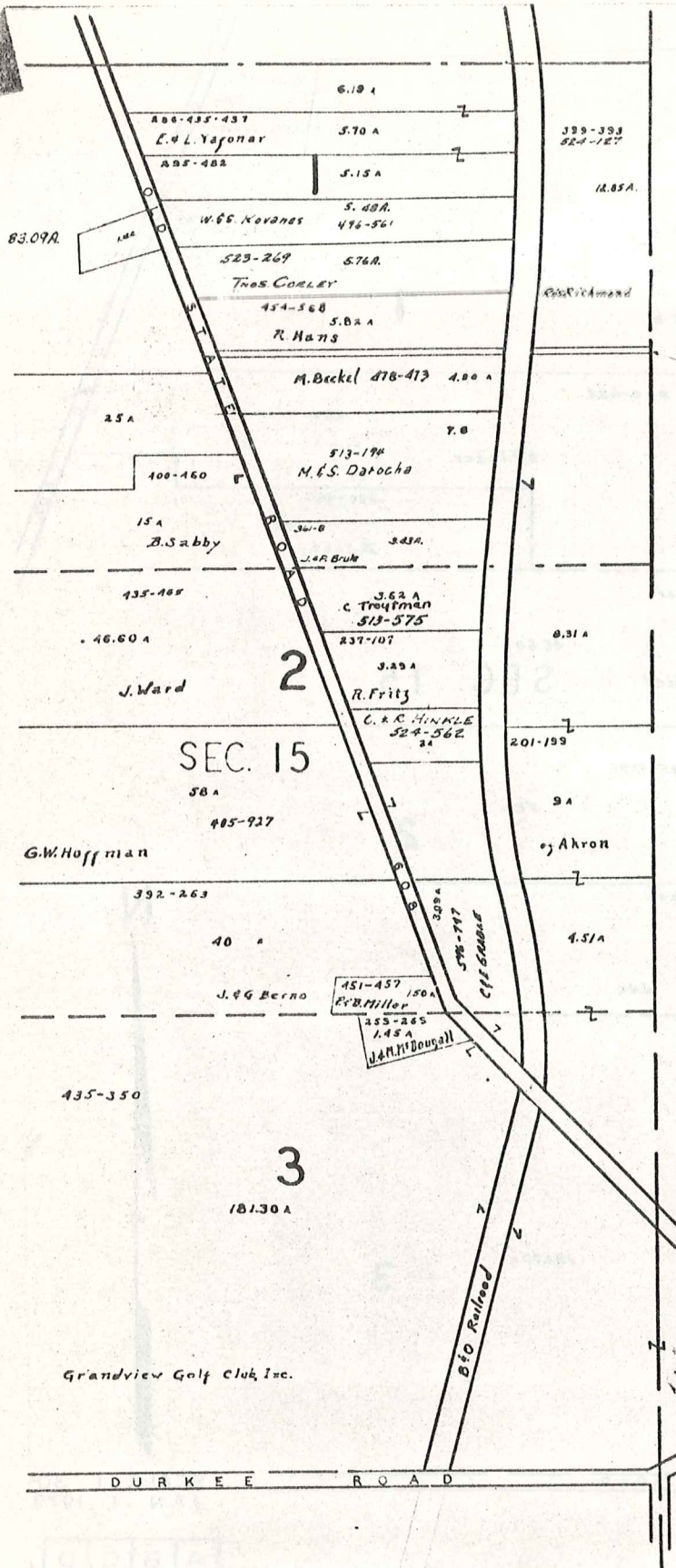
A	B	C	D
E	F	G	H
I	J	K	L
M	N	O	P

CLARIDON T



A	B	C	D
E	F	G	H
I	J	K	L
M	N	O	P

HUNTSBURG TOWNSHIP.



SEC. 15

BURTON TWP.



SCALE 1" = 30'
JAN 1, 1974

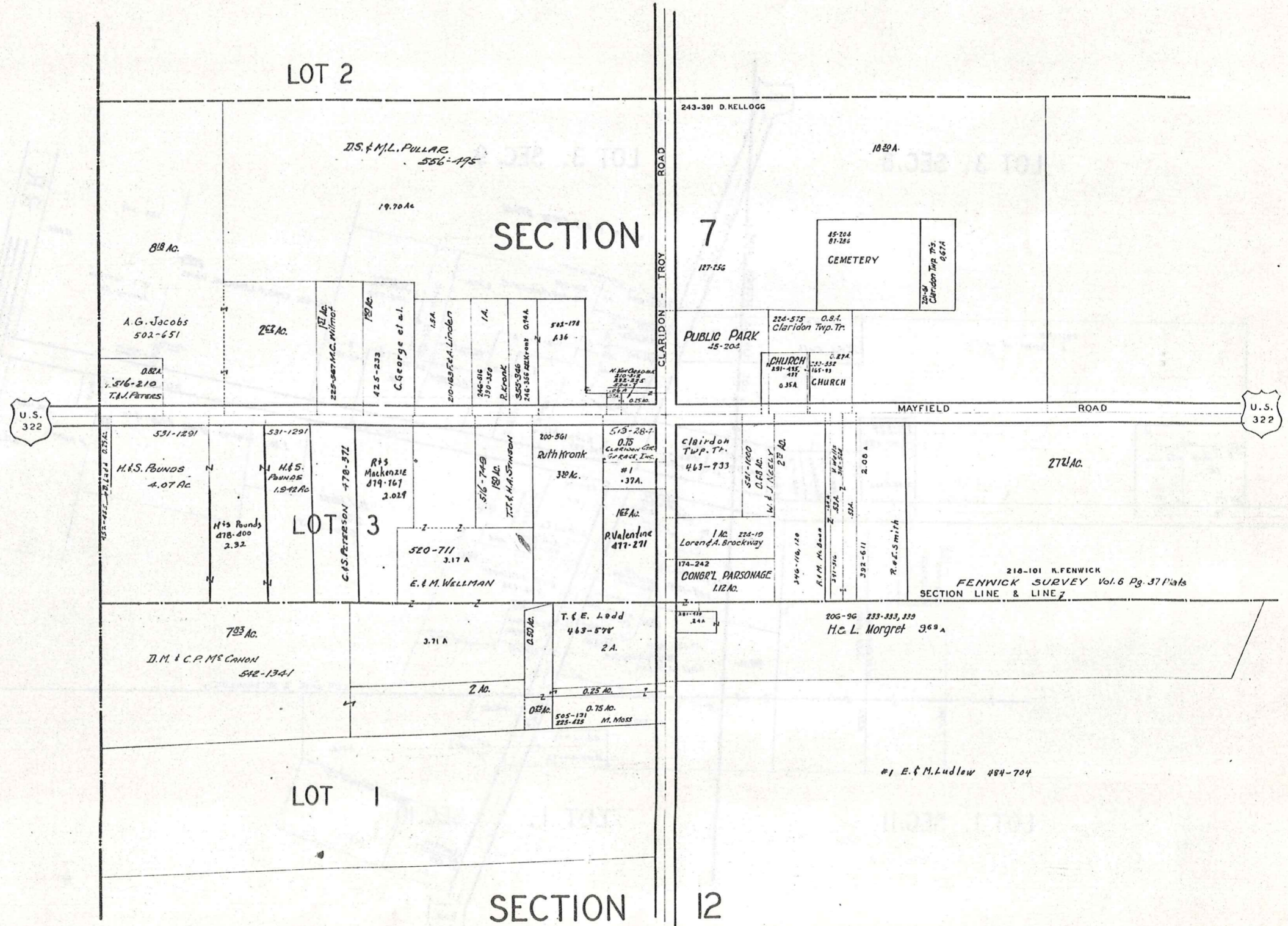
A	B	C	D
E	F	G	H
I	J	K	L
M	N	O	P

CLARIDON TWP.

CLARIDON T.P. [CENTER]

SCALE 1 in. = 2.5 ch. = 165 FT.

JAN 1, 1974

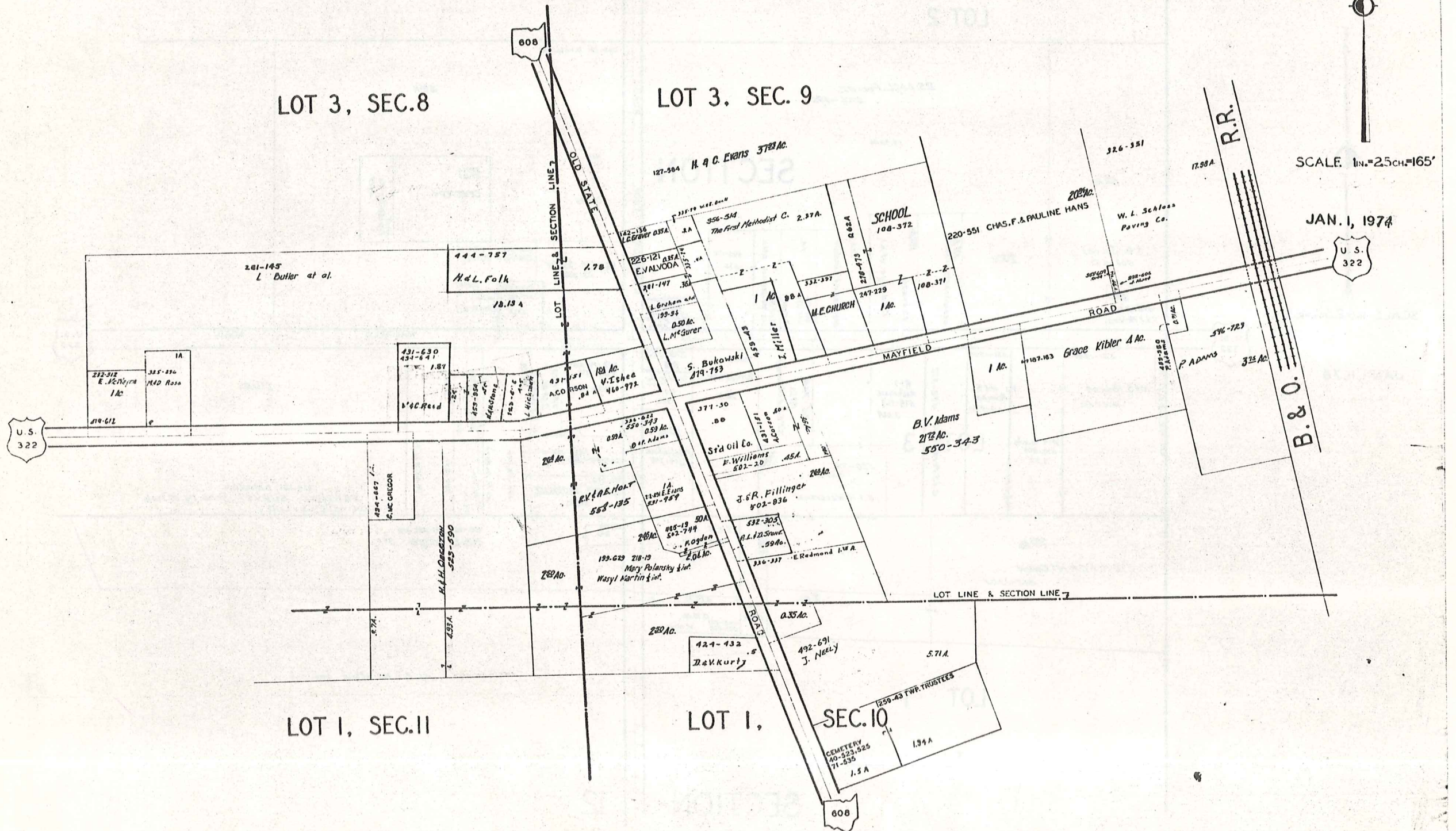


SECTION 12

EAST CLARIDON
AND VICINITY

CLARIDON TP.

EAST CLARIDON
AND VICINITY



SCALE: 1in.=25ch.=165'

JAN. 1, 1974



SCALE 1"=30 FT.



AQUILLA ROAD

60'

LAKE AQUILLA SUBDIVISION NO 1 & LAKE AQUILLA SUBDIVISION NO 1 ADDITION
VOL. 1 PGS 50-51 REC OF PLATS VOL. 4 PGS 23 & 24 REC OF PLATS

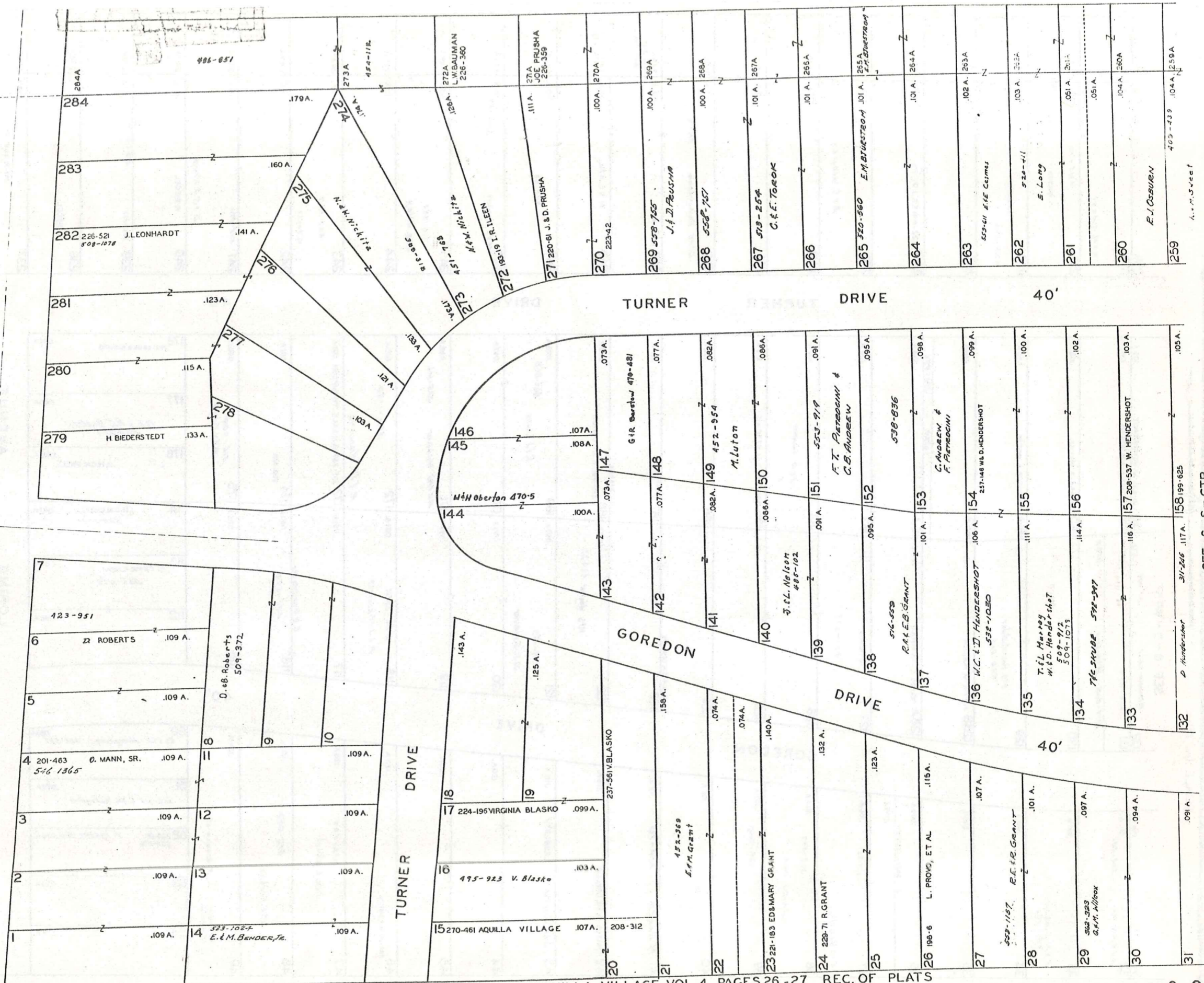
NOW

AQUILLA VILLAGE VOL. 4 PAGES 26-27 REC. OF PLATS

JAN. 1, 1974

6-S WEST

193



SEE 6-S-CTR.

SCALE 1 IN. = 30 FT.

SEE 6-S-WEST

31	.091 A.		158	199-625 W. HENDERSHOT	.105 A.
32	.091 A.	311-246 A. Hendershot	159	208-445 F. & B. WEEKS	.106 A.
33	.091 A.	320-441 L.J. M. One	160	201-458 B. WEEKS	.108 A.
34	.098 A.		161A	220-366 B.A. WEEKS	.109 A.
35	.095 A.		161B		.099 A.
36	.049 A.		162	185-155 L. GRISWOLD	.108 A.
37	.101 A.		163	G. HENRY	.106 A.
38	.104 A.		164	J.F.D. SWANN	.105 A.
39	.107 A.		165	228-44 F. & M. STRONG	.104 A.
40	.109 A.		166		.102 A.
41	.112 A.		167	300-134	.101 A.
42	.115 A.		168	230-491 R. & I. JONES	.099 A.
43	.118 A.		169	Mrs. Wagner 484-23	.098 A.
44	.120 A.		170	J.L. SWANN	.087 A.
45	.123 A.		171	R. & J. WEBBER	.095 A.
46	.125 A.		172	550-150	.085 A.
47	.128 A.		173	217-239 R.H. & M.E. THOMPSON	.088 A.
48	.131 A.		174	232-538	.091 A.
49	.134 A.		175	516-904	.090 A.
50	.085 A.		176	283-48 M.M. RICHARD	.096 A.
51	.079 A.		177	M.E. & H.S. BUREW	.086 A.
52	.079 A.		178	J.H. CALDWELL	.086 A.
53	.079 A.		179		.089 A.
54	.079 A.		180	524-840	.086 A.
55	.122 A.		181	444-166	.088 A.
56	.116 A.		182	575-566	.116 A.

GOREDON DRIVE

DRIVE

40'

PARK AVENUE

LORING AVENUE

40'

TURNER DRIVE

259	.104 A.		236		.108 A.
258	.104 A.		235	F. & M. MANCE	.107 A.
257	.105 A.		234	341-217	.107 A.
256	.105 A.		233	234-112	.108 A.
255	.105 A.		232	257-383 L.B. DAY	.108 A.
254	.105 A.		231	257-574	.110 A.
253	.106 A.		230	F. SIEGEL	.111 A.
252	.106 A.		229	346-727	.111 A.
251	.107 A.		228	243-110	.111 A.
250	.107 A.		227	243-110	.111 A.
249	.108 A.		226	257-383 L.B. DAY	.108 A.
248	.109 A.		225	F. SIEGEL	.111 A.
247	.109 A.		224	346-727	.111 A.
246	.109 A.		223	243-110	.111 A.
245	.109 A.		222	243-110	.111 A.
244	.110 A.		221	257-574	.110 A.
243	.110 A.		220	F. SIEGEL	.111 A.
242	.110 A.		219	346-727	.111 A.
241	.110 A.		218	243-110	.111 A.
240	.111 A.		217	243-110	.111 A.
239	.111 A.		216	243-110	.111 A.
238	.111 A.		215	243-110	.111 A.
237	.108 A.		214	243-110	.111 A.
236	.108 A.		213	243-110	.111 A.
235	.107 A.		212	243-110	.111 A.
234	.107 A.		211	243-110	.111 A.

6-S CTR.

SCALE 1" = 30 FT.

SEE 6-S-CR.

57	519-580	J. FARR	.110A
58	202-17	E.E. CASHES	.106A
59	531-727	E.E. CASHES	.104A
60	179-381	J.B. & L. CHAPARD	.103A
61	524-79	E.E. CASHES	.103A
62	524-642		.103A
63		G.F. DORRIS	.103A
64	484-742		.103A
65	185-482	J.J. ZEMA ET AL	.103A
66	548-88	V. DENNING	.103A
67	246-87	484-186	.103A
68	531-880	W.D. BEE	.103A
69	044-844	516-526	.103A
70		W. PARR	.102A
71			.102A
72	250-219	427-692	.102A
73		A. CAIN	.102A
74		A. CAIN	.102A
75	495-925	V. Blazko	.102A
76	192-600	H.G. & H.M. HECKER	.102A
77	387-73	469-212	.102A
78		J.L. STEZ & FR. R. GUMGARTNER	.102A
79			.102A
80		D.A. LOFTUS	.092A
81	220-145	H. & J. V. HAIRE	.092A
82		556-1328	.103A

108			.100A
107	303-787		.102A
106	A.E. DE WESSE	239-53 F. SKOVERA	.104A
105	292-699		.104A
104	251-216	G.E. GIBBONS	.104A
103			.104A
102			.104A
101			.104A
100	410-99		.104A
99	502-189	F.M. MARCE	.104A
98	224-284	S. WARGO	.104A
97			.052A
96	E.L.M.T. HUBERT	550-1239	.104A
95			.104A
94	516-594	S.A. LAEGO	.104A
93	246-589	D.E. TREES	.104A
92			.104A
91			.104A
90	146-301	S. Kondranych	.104A
89			.104A
88			.104A
87			.104A
86			.104A
85			.092A
84	233-249	L. ZINNER	.092A
83			.115A
207	255-138	O. Anderson ET AL	.105A
206	316-192	M.C. KOVACH	.092A
205	188-229	AQUILLA LAKE COM.	.092A

GOREDON DRIVE 40'

TURNER DRIVE 40'

233	861-427	BEST	.107A	233A
232	452-70		.107A	32A
231	H.G. Cahill		.106A	231A
230	418-780	552-720	.106A	
229	453-757	C.R. Baker	.106A	229A
228	553-405	G.A. Riffle	.105A	228A
227			.105A	227A
226	554	M.L. GREGA	.105A	226A
225	189-290	P. VANDELLEN	.105A	225A
224	239-87		.104A	224A
223			.104A	223A
222			.104A	222A
221	425-1037	E. SHARP	.104A	221A
220			.103A	220A
219	418-601		.103A	219A
218		J.F.C. Orloff	.051A	218A
217			.103A	217A
216			.102A	216A
215	584-1189	G.H. & C.L. HENBERICKS, JR.	.102A	215A
214	185-354	F.P. TRAVERSE	.102A	214A
213	265-108	L. TARANTINO	.101A	213A
212	251-241	S.B.J. CENTA	.101A	212A
211	245-599	S.B.J. CENTA	.101A	211A
210			.098A	
209			.092A	
208	531-446	E.V. BEAN	.103A	

AQUILLA VILLAGE VOL. 4, PAGES 26-27 REC. OF PLATS

FORMERLY

LAKE AQUILLA ESTATES COMPANY'S SUBDIVISION NO. 1

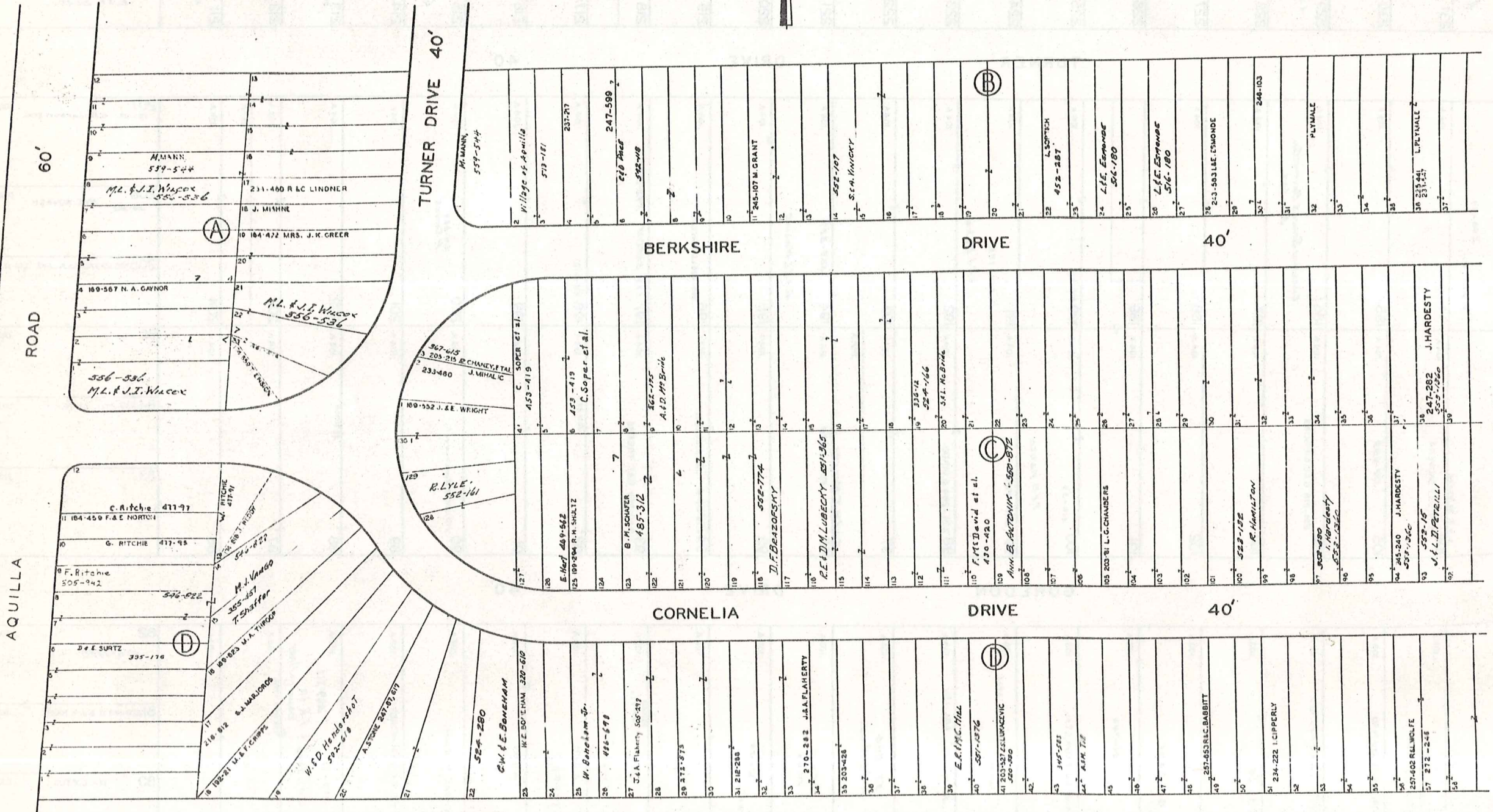
AND RESUBDIVISION OF BLOCKS I & J AND SUBLOTS NOS. 125 TO 141 INCLUSIVE IN BLOCK D

PART OF ORIGINAL LOT NOS. 9 & 10 OF THE HOLMES TRACT CLARIDON TOWNSHIP

VOL. 2 PAGES 6, 7, 8, 9, 10, 11, 12, 19 & 33 REC. OF PLATS

SCALE 1 INCH = 40 FEET

JAN. 1, 1924



SEE 6-T-2

AQUILLA VILLAGE VOL. 4, PAGES 26-27 REC. OF PLATS
 FORMERLY
 LAKE AQUILLA ESTATES COMPANY'S SUBDIVISION NO. 1

AND RESUBDIVISION OF BLOCKS I & J AND SUBLOTS
 NOS. 125 TO 141 INCLUSIVE IN BLOCK D

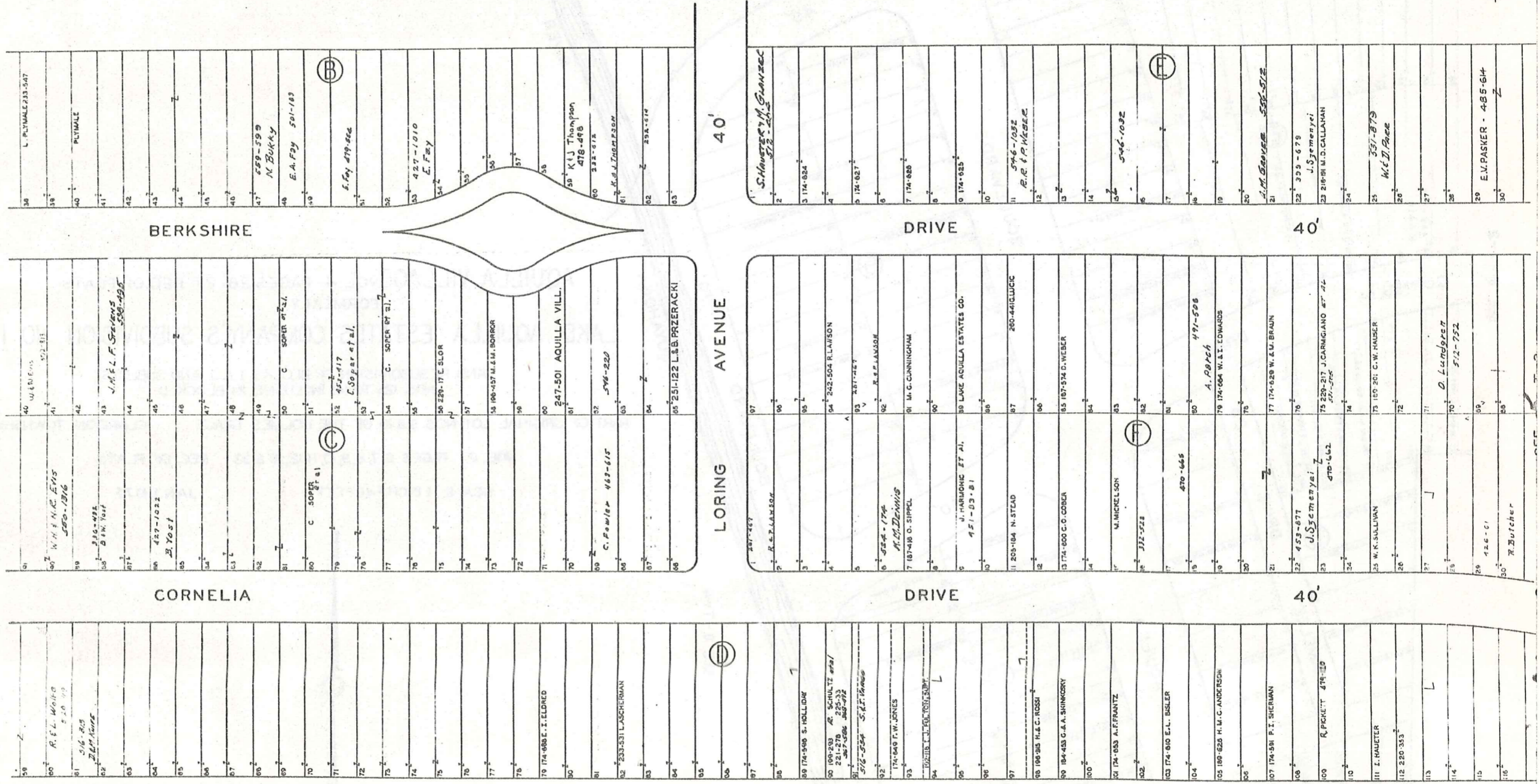
VOL. 2 PAGES 6, 7, 8, 9, 10, 11, 12, 19 & 33 REC. OF PLATS

SCALE 1 INCH = 40 FEET

JAN. 1, 1974

PART OF ORIGINAL LOT NOS. 9 & 10 OF THE HOLMES TRACT CLARIDON TOWNSHIP

SEE 6-T-1



38 L. PLYMALE 233-547
 39 PLYMALE
 40 PLYMALE
 41 PLYMALE
 42 PLYMALE
 43 PLYMALE
 44 PLYMALE
 45 PLYMALE
 46 PLYMALE
 47 559-599 N. Bukky
 48 E.A. Fry 501-103
 49
 50
 51 E. Fry 479-522
 52
 53 427-1010 E. Fry
 54
 55
 56
 57
 58
 59 K.J. Thompson 478-498
 60 222-612
 61 K.S.J. Thompson
 62 252-614
 63

64 W. H. R. Evis 500-1316
 65
 66
 67
 68
 69
 70
 71
 72
 73
 74
 75
 76
 77
 78
 79
 80
 81
 82
 83
 84
 85
 86
 87
 88
 89
 90
 91
 92
 93
 94
 95
 96
 97
 98
 99
 100
 101
 102
 103
 104
 105
 106
 107
 108
 109
 110
 111
 112
 113
 114
 115
 116

117 S. Hauser & M. Blanzel 512-202
 118
 119
 120
 121
 122
 123
 124
 125
 126
 127
 128
 129
 130
 131
 132
 133
 134
 135
 136
 137
 138
 139
 140
 141

142
 143
 144
 145
 146
 147
 148
 149
 150
 151
 152
 153
 154
 155
 156
 157
 158
 159
 160
 161
 162
 163
 164
 165
 166
 167
 168
 169
 170
 171
 172
 173
 174
 175
 176
 177
 178
 179
 180
 181
 182
 183
 184
 185
 186
 187
 188
 189
 190
 191
 192
 193
 194
 195
 196
 197
 198
 199
 200
 201
 202
 203
 204
 205
 206
 207
 208
 209
 210
 211
 212
 213
 214
 215
 216
 217
 218
 219
 220
 221
 222
 223
 224
 225
 226
 227
 228
 229
 230
 231
 232
 233
 234
 235
 236
 237
 238
 239
 240
 241
 242
 243
 244
 245
 246
 247
 248
 249
 250
 251
 252
 253
 254
 255
 256
 257
 258
 259
 260
 261
 262
 263
 264
 265
 266
 267
 268
 269
 270
 271
 272
 273
 274
 275
 276
 277
 278
 279
 280
 281
 282
 283
 284
 285
 286
 287
 288
 289
 290
 291
 292
 293
 294
 295
 296
 297
 298
 299
 300
 301
 302
 303
 304
 305
 306
 307
 308
 309
 310
 311
 312
 313
 314
 315
 316
 317
 318
 319
 320
 321
 322
 323
 324
 325
 326
 327
 328
 329
 330
 331
 332
 333
 334
 335
 336
 337
 338
 339
 340
 341
 342
 343
 344
 345
 346
 347
 348
 349
 350
 351
 352
 353
 354
 355
 356
 357
 358
 359
 360
 361
 362
 363
 364
 365
 366
 367
 368
 369
 370
 371
 372
 373
 374
 375
 376
 377
 378
 379
 380
 381
 382
 383
 384
 385
 386
 387
 388
 389
 390
 391
 392
 393
 394
 395
 396
 397
 398
 399
 400
 401
 402
 403
 404
 405
 406
 407
 408
 409
 410
 411
 412
 413
 414
 415
 416
 417
 418
 419
 420
 421
 422
 423
 424
 425
 426
 427
 428
 429
 430
 431
 432
 433
 434
 435
 436
 437
 438
 439
 440
 441
 442
 443
 444
 445
 446
 447
 448
 449
 450
 451
 452
 453
 454
 455
 456
 457
 458
 459
 460
 461
 462
 463
 464
 465
 466
 467
 468
 469
 470
 471
 472
 473
 474
 475
 476
 477
 478
 479
 480
 481
 482
 483
 484
 485
 486
 487
 488
 489
 490
 491
 492
 493
 494
 495
 496
 497
 498
 499
 500
 501
 502
 503
 504
 505
 506
 507
 508
 509
 510
 511
 512
 513
 514
 515
 516
 517
 518
 519
 520
 521
 522
 523
 524
 525
 526
 527
 528
 529
 530
 531
 532
 533
 534
 535
 536
 537
 538
 539
 540
 541
 542
 543
 544
 545
 546
 547
 548
 549
 550
 551
 552
 553
 554
 555
 556
 557
 558
 559
 560
 561
 562
 563
 564
 565
 566
 567
 568
 569
 570
 571
 572
 573
 574
 575
 576
 577
 578
 579
 580
 581
 582
 583
 584
 585
 586
 587
 588
 589
 590
 591
 592
 593
 594
 595
 596
 597
 598
 599
 600
 601
 602
 603
 604
 605
 606
 607
 608
 609
 610
 611
 612
 613
 614
 615
 616
 617
 618
 619
 620
 621
 622
 623
 624
 625
 626
 627
 628
 629
 630
 631
 632
 633
 634
 635
 636
 637
 638
 639
 640
 641
 642
 643
 644
 645
 646
 647
 648
 649
 650
 651
 652
 653
 654
 655
 656
 657
 658
 659
 660
 661
 662
 663
 664
 665
 666
 667
 668
 669
 670
 671
 672
 673
 674
 675
 676
 677
 678
 679
 680
 681
 682
 683
 684
 685
 686
 687
 688
 689
 690
 691
 692
 693
 694
 695
 696
 697
 698
 699
 700
 701
 702
 703
 704
 705
 706
 707
 708
 709
 710
 711
 712
 713
 714
 715
 716
 717
 718
 719
 720
 721
 722
 723
 724
 725
 726
 727
 728
 729
 730
 731
 732
 733
 734
 735
 736
 737
 738
 739
 740
 741
 742
 743
 744
 745
 746
 747
 748
 749
 750
 751
 752
 753
 754
 755
 756
 757
 758
 759
 760
 761
 762
 763
 764
 765
 766
 767
 768
 769
 770
 771
 772
 773
 774
 775
 776
 777
 778
 779
 780
 781
 782
 783
 784
 785
 786
 787
 788
 789
 790
 791
 792
 793
 794
 795
 796
 797
 798
 799
 800
 801
 802
 803
 804
 805
 806
 807
 808
 809
 810
 811
 812
 813
 814
 815
 816
 817
 818
 819
 820
 821
 822
 823
 824
 825
 826
 827
 828
 829
 830
 831
 832
 833
 834
 835
 836
 837
 838
 839
 840
 841
 842
 843
 844
 845
 846
 847
 848
 849
 850
 851
 852
 853
 854
 855
 856
 857
 858
 859
 860
 861
 862
 863
 864
 865
 866
 867
 868
 869
 870
 871
 872
 873
 874
 875
 876
 877
 878
 879
 880
 881
 882
 883
 884
 885
 886
 887
 888
 889
 890
 891
 892
 893
 894
 895
 896
 897
 898
 899
 900
 901
 902
 903
 904
 905
 906
 907
 908
 909
 910
 911
 912
 913
 914
 915
 916
 917
 918
 919
 920
 921
 922
 923
 924
 925
 926
 927
 928
 929
 930
 931
 932
 933
 934
 935
 936
 937
 938
 939
 940
 941
 942
 943
 944
 945
 946
 947
 948
 949
 950
 951
 952
 953
 954
 955
 956
 957
 958
 959
 960
 961
 962
 963
 964
 965
 966
 967
 968
 969
 970
 971
 972
 973
 974
 975
 976
 977
 978
 979
 980
 981
 982
 983
 984
 985
 986
 987
 988
 989
 990
 991
 992
 993
 994
 995
 996
 997
 998
 999
 1000

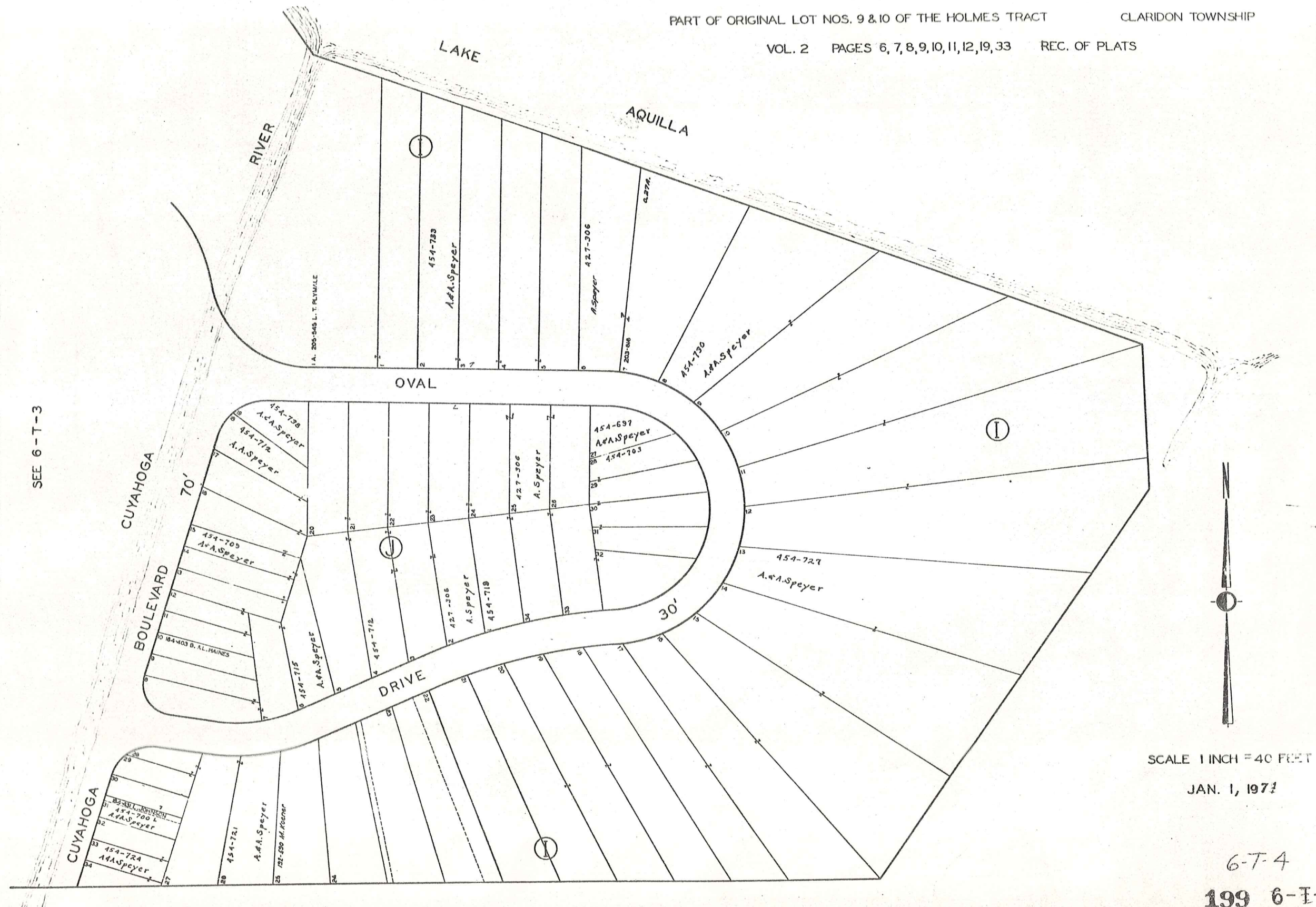
AQUILLA VILLAGE VOL. 4 PAGES 26-27 REC. OF PLATS
FORMERLY
LAKE AQUILLA ESTATES COMPANY'S SUBDIVISION NO. 1

AND RESUBDIVISION OF BLOCKS I & J AND SUBLOTS
NOS. 125 TO 141 INCLUSIVE IN BLOCK D

PART OF ORIGINAL LOT NOS. 9 & 10 OF THE HOLMES TRACT

CLARIDON TOWNSHIP

VOL. 2 PAGES 6, 7, 8, 9, 10, 11, 12, 19, 33 REC. OF PLATS

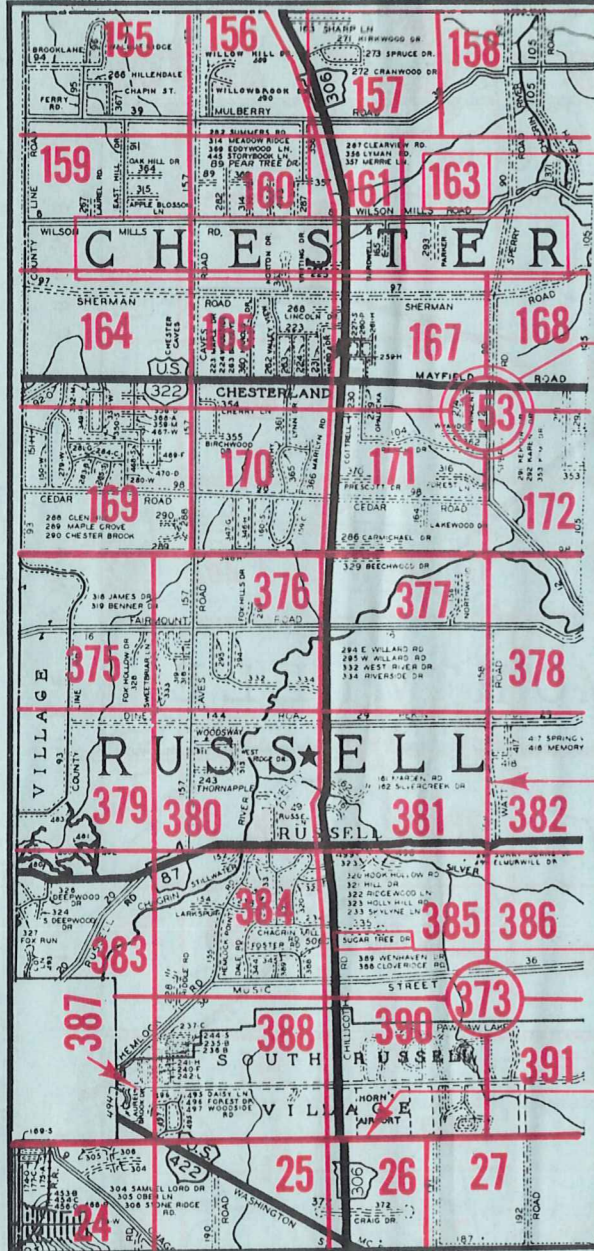


SCALE 1 INCH = 40 FEET
JAN. 1, 1972

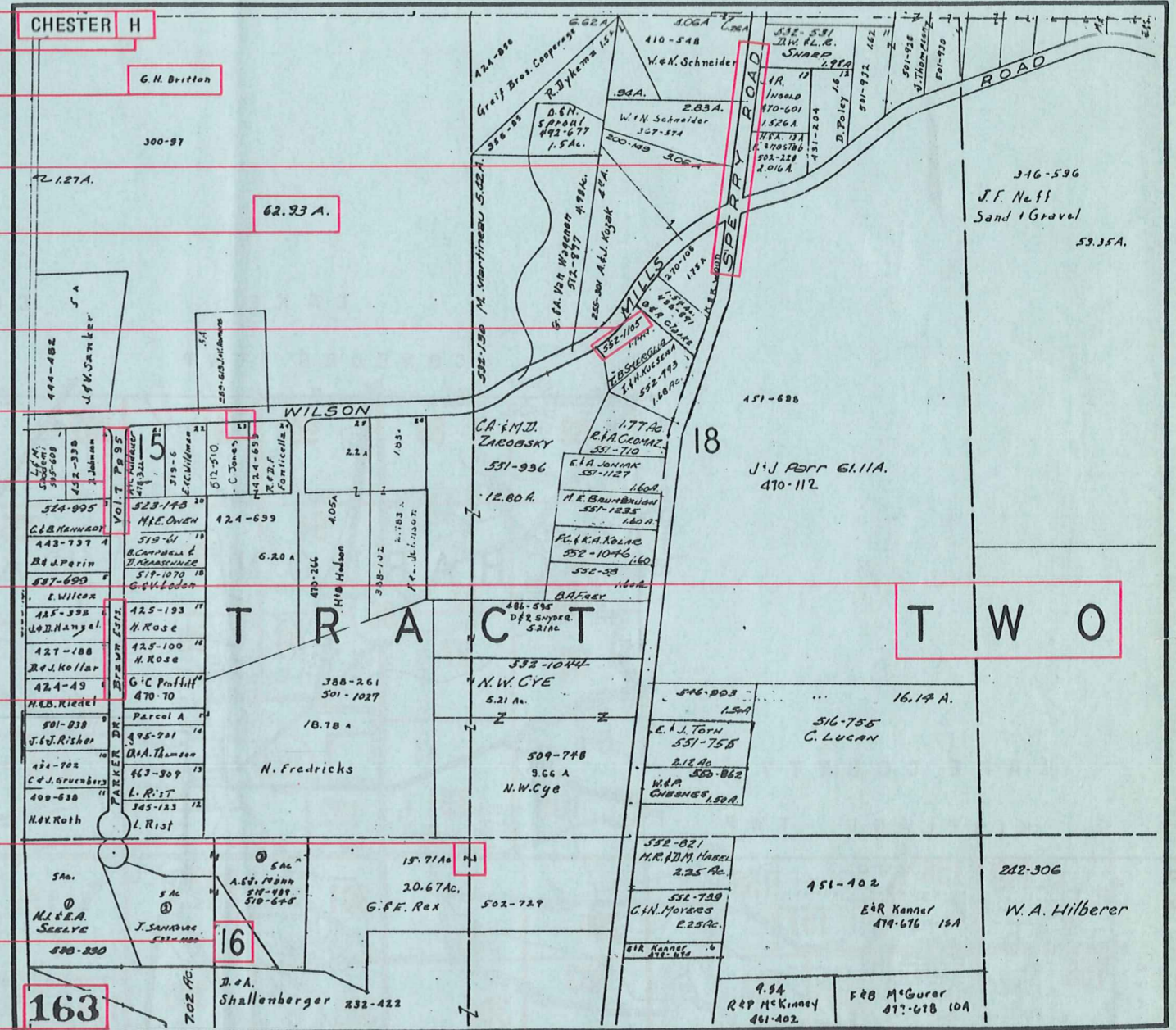
6-T-4
199 6-I

Explanation and Use Sheet for Geauga County, Ohio

SAMPLE (PARTIAL) COUNTY INDEX MAP



SAMPLE (PARTIAL) MAP PAGE



- Township Name
- Map Page Number (Or Letter)
- Owners Name
- Street Name
- Acreage
- Municipality Index Beginning Atlas Page Number
- Deed Book & Page
- Subdivision Lot Number
- Plat Book & Page
- Tract Number
- Atlas Page Boundary
- Subdivision Name
- Street Name
- Denotes Continuous Ownership
- Municipality Index Atlas Page Boundary
- Tract Lot Number
- Atlas Page Number

USE OF THE MAP VOLUME

1. LOCATE THE GENERAL AREA OF INTEREST ON THE COUNTY INDEX MAP, ATLAS PAGE 'B'.
2. **A. IF PROPERTY IS IN A TOWNSHIP**, NOTE THE ATLAS PAGE NUMBER. TURN TO THE PAGE INDICATED AND LOCATE SPECIFIC PARCEL OF INTEREST.
NOTE: ON SOME MAPS YOU MAY BE REFERRED TO A DETAIL SHEET SHOWING AN ENLARGEMENT OF THE AREA. THESE MAPS ARE FOUND AT THE END OF THE REGULAR MAP PAGES IN EACH TOWNSHIP EITHER IN ALPHABETICAL OR NUMERICAL SEQUENCE.
- B. IF PROPERTY IS IN A MUNICIPALITY**, REFER TO THE TABLE OF CONTENTS, ATLAS PAGE 'C', AND NOTE THE BEGINNING ATLAS PAGE NUMBER FOR THE MUNICIPALITY OF INTEREST.
 - (1) TURN TO THE PAGE INDICATED. ON THIS PAGE WILL APPEAR AN INDEX MAP FOR THAT MUNICIPALITY.
 - (2) LOCATE SPECIFIC AREA OF INTEREST AND NOTE THE MAP PAGE NUMBER.
NOTE: DO NOT CONFUSE THE MAP PAGE NUMBER WITH THE ATLAS PAGE NUMBER IN THESE MUNICIPALITIES.
 - (3) FOLLOW EITHER ALPHABETICAL OR NUMERICAL SEQUENCE TO THE MAP PAGE INDICATED AND LOCATE SPECIFIC PARCEL OF INTEREST.